City of Portland, Oregon
Bureau of Development Services
Land Use Services
FROM CONCEPT TO CONSTRUCTION

Charlie Hales, Mayor
Paul L. Scarlett, Director
Phone: (503) 823-7300
Fax: (503) 823-5630
TTY: (503) 823-6868
www.portlandoregon.gov/bds

Date: April 26, 2013

To: Interested Person

From: Mark Bello, Land Use Services
503-823-7810 / Mark.Bello@portlandoregon.gov

NOTICE OF A TYPE II PROPOSAL IN YOUR NEIGHBORHOOD

Development has been proposed in your neighborhood. The proposed development requires a land use review. The proposal, review process, and information on how to respond to this notice are described below. A copy of the site plan and zoning map is attached. I am the staff person handling the case. Please call me if you have questions regarding this proposal. Please contact the applicant if you have questions regarding any future development on the site.

Because we must publish our decision within 28 days, **we need to receive your written comments by 5 p.m. on May 17, 2013**. Please mail or deliver your comments to the address at the bottom of the page, and include the Case File Number, LU 13-138969 DZ, in your letter. It also is helpful to address your letter to me, Mark Bello.

CASE FILE NUMBER: LU 13-138969 DZ
WIRELESS FACILITY ALTERATION

Applicant: Noah Grodzin
Cascadia Pm
5501 NE 109th Ct Suite A-2
Vancouver Wa 98662

Owner: Cain Petroleum Incorporated
4512 SW Kelly Ave
Portland, OR 97239-4218

Site Address: 4512 SW KELLY AVE

Legal Description: TL 1500 BLOCK C, PORTLAND HMSTD
Tax Account No.: R669106930
State ID No.: 1S1E10CD 01500
Quarter Section: 3429, 3529

Neighborhood: South Portland NA., contact Jim Gardner at 503-227-2096.
Business District: South Portland Business Association, contact Kevin Countryman at 503-750-2984.
District Coalition: Southwest Neighborhoods Inc., contact Leonard Gard at 503-823-4592.

Plan District: Central City – South Waterfront
Zoning: CXd – Central Commercial with a Design Overlay
Case Type: DZ – Design Review
Procedure: Type II, an administrative decision with appeal to the Design Commission

Proposal: Sprint proposes to upgrade its wireless facility by replacing a 36" by 10' Radome with a new 46" by 10' Radome. The Radome will also increase in height by approximately 5 ft. The Sprint project area is in the northeast corner the site to the northeast of the office building.

Because the proposal is for an exterior alteration within a design overlay, Design Review is required.

Relevant Approval Criteria:
In order to be approved, this proposal must comply with the approval criteria of Title 33, Portland Zoning Code. The relevant approval criteria are the following:

- 33.825 Design Review
- Central City Fundamental Design Guidelines
- South Waterfront Design Guidelines

The regulations in effect at the time the application was submitted, provided that the application is complete at the time of submittal, or complete within 180 days. This application was submitted on April 12, 2013 and determined to be complete on April 22, 2013.

DECISION MAKING PROCESS
The Bureau of Development Services will make a decision on this proposal.
We will consider your comments, and

- Approve the proposal.
- Approve the proposal with conditions.
- Deny the proposal.

The neighborhood association listed on the first page of this notice may take a position on this application. They may also schedule an open meeting prior to making their recommendation to the Bureau of Development Services. Please contact the person listed as the neighborhood contact to determine the time and date of this meeting.

ORS 227.178 states the City must issue a final decision on Land Use Review applications within 120-days of the application being deemed complete. The 120-day review period may be extended at the request of the applicant.

The file and all evidence on this case are available for your review by appointment only. Please call the Request Line at our office, 1900 SW Fourth Avenue, Suite 5000, phone 503-823-7617, to schedule an appointment. I can provide some information over the phone. Copies of all information in the file can be obtained for a fee equal to the cost of services. Additional information about the City of Portland, city bureaus, and a digital copy of the Portland Zoning Code is available on the internet at www.portlandonline.com.

APPEAL PROCESS
If you disagree with the Bureau of Development Services administrative decision, you can appeal the decision to the Design Commission. This review body will hold a public hearing for the appeal. When the decision is mailed, the criteria used to make the decision and information on how to file an appeal will be included. If you do not send any comments, you can still appeal the decision. There is a 14-day deadline to file an appeal beginning on the day the decision is mailed. The reason for the appeal must be specifically defined in order for the review body to respond to the appeal. If an appeal is filed, you will be notified of the time and location of the appeal hearing.

There is a fee charged for appeals. Recognized neighborhood associations may qualify for an appeal fee waiver.

APPEAL OF THE FINAL CITY DECISION
After an appeal hearing, the review body decision may be appealed to the Oregon Land Use Board of Appeals (LUBA) at 550 Capitol St. NE, Suite 235, Salem, OR 97301. The phone number for LUBA is 1-503-373-1265. Issues that may provide the basis for an appeal to LUBA must be raised prior to the comment deadline or prior to the conclusion of the hearing if a local appeal is requested. If you do not raise an issue with enough specificity to give the Bureau of Development Services an opportunity to respond to it, that may also preclude an appeal to LUBA on that issue.

The Bureau of Development Services is committed to providing equal access to information and hearings. Please notify us no less than five business days prior to the event if you need special accommodations. Call 503-823-7300 (TTY 503-823-6868).

Enclosures:
Zoning Map
Site Plan
Enlarged Site Plan

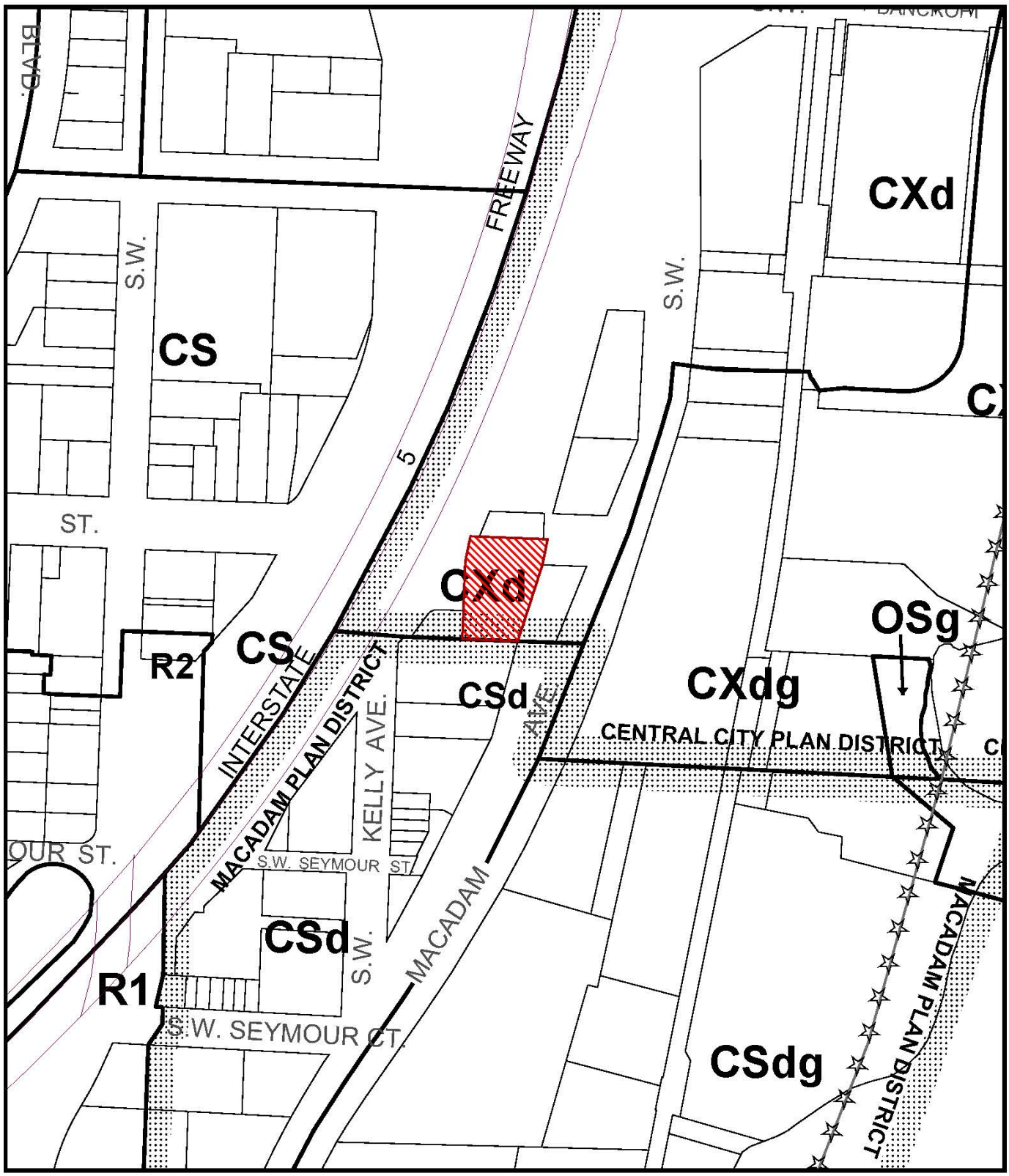

ZONING

Site

This Site Lies Within The:
CENTRAL CITY PLAN DISTRICT
SOUTH WATERFRONT

NORTH

File No. LU 13-138969 DZ
1/4 Section 3429
Scale 1 inch = 200 feet
State_Id 1S1E10CD 1500
Exhibit B (Apr 17,2013)

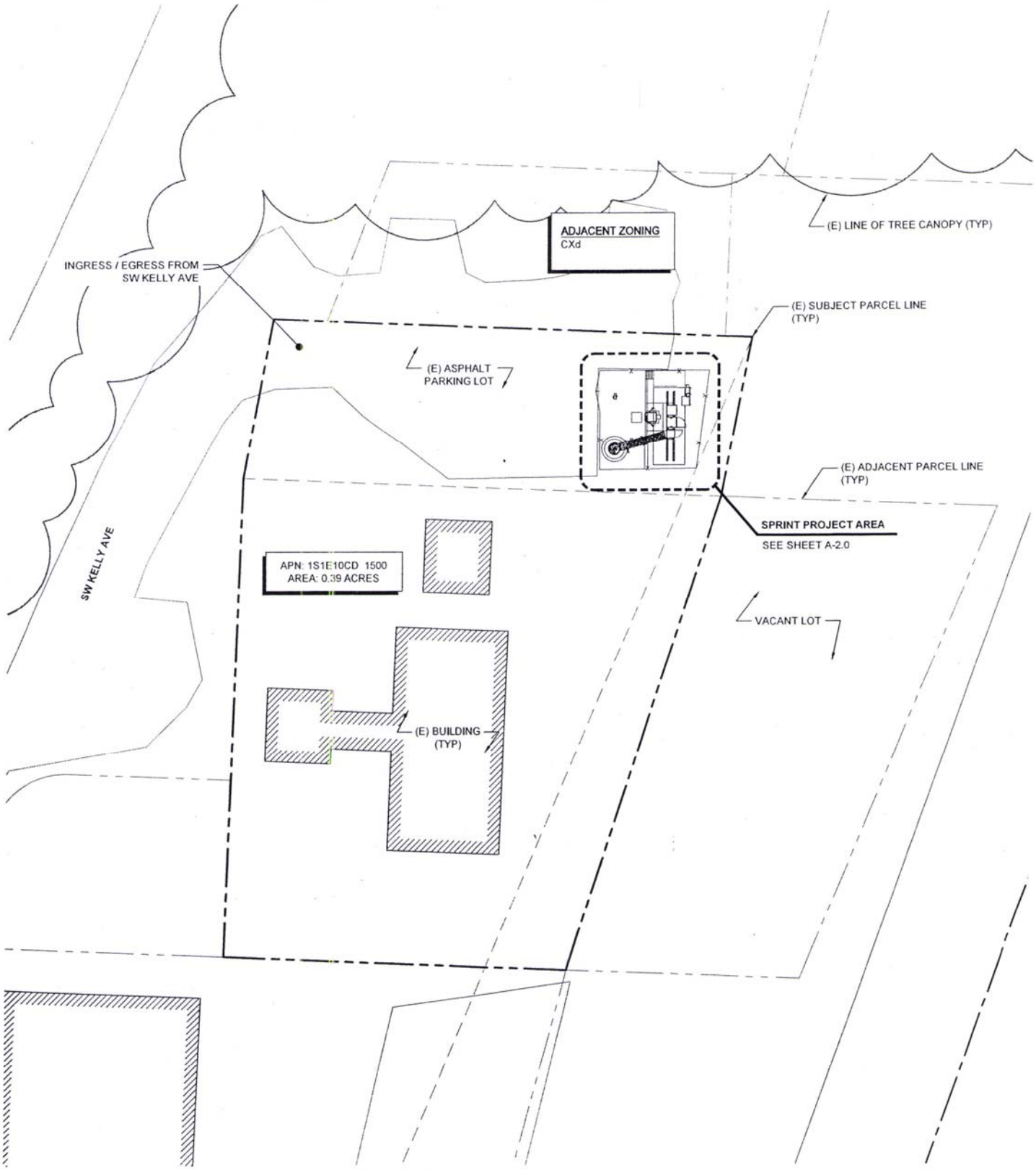

SITE PLAN

Site Plan

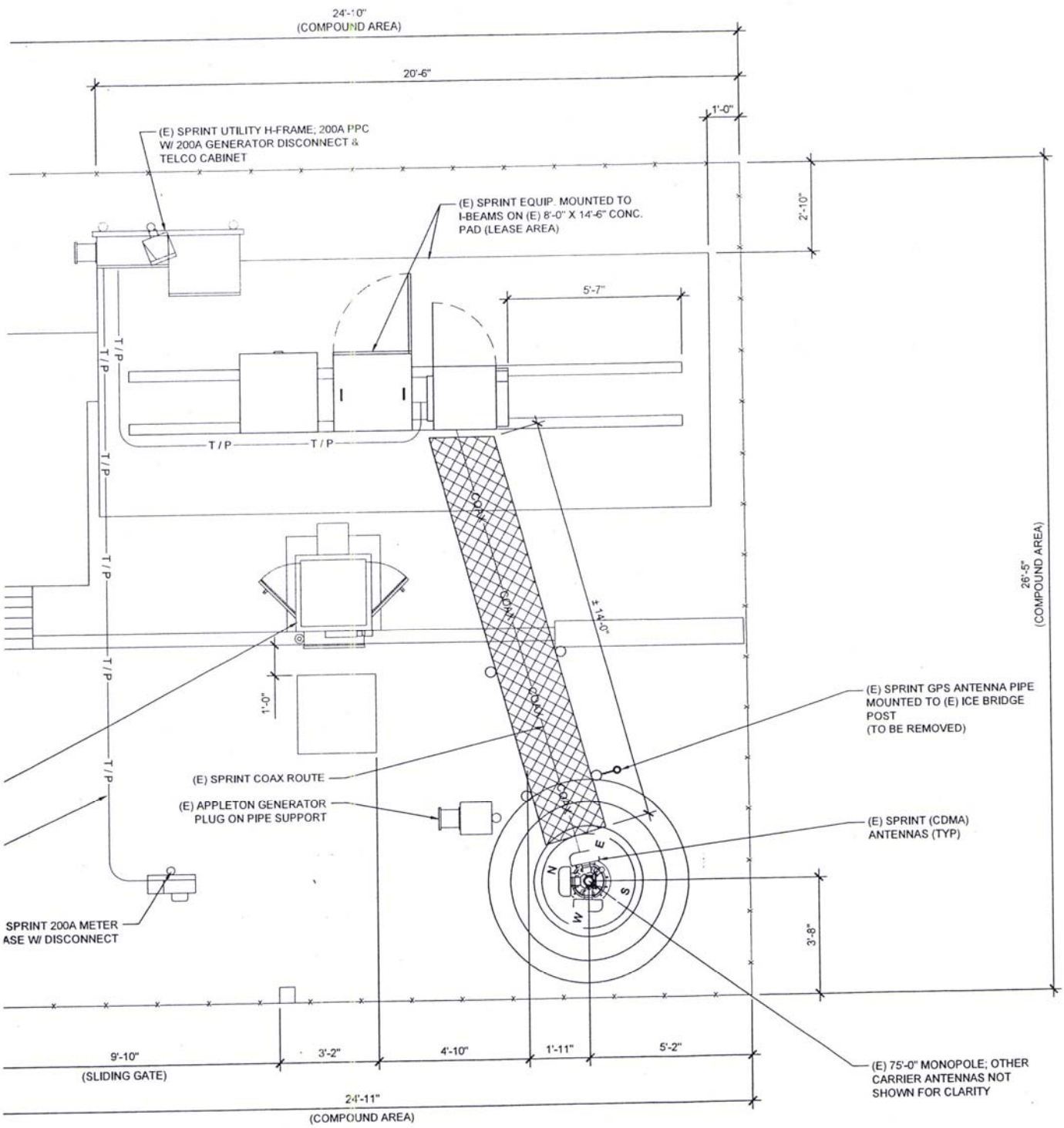

PLAN

Enlarged Site Plan

SCALE: 1/4"=

SCALE: 1/2" =