



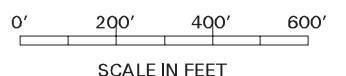

 Plan District Boundary
 Historic or Conservation District or N.R.M.P. Boundary
 Zoning Line

R10 Current Zoning  Maximum Potential Zoning as per Comprehensive Plan  State ID Map Boundary	ZONING REVISED: 07-01-2002	CITY OF PORTLAND BUREAU OF PLANNING  SCALE IN FEET 
	BASEMAP ACQUIRED: 04 - 2002	
	LEGAL DESCRIPTION: 32 - 2N - 1W	1713-1714 1813-1814