




1916

1817




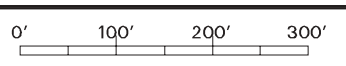

1918

2017

NOTE: This entire 1/4 section lies within the NORTHWEST HILLS PLAN DISTRICT and FOREST PARK N.R.M.P.

 Plan District Boundary
 Historic or Conservation District or N.R.M.P. Boundary
 Zoning Line

NOTE: Zoning designations are subject to change; verify zoning prior to development or sales.

R10 Current Zoning  Maximum Potential Zoning as per Comprehensive Plan  (R10)  State ID Map Boundary	ZONING REVISED: 05-26-2006	CITY OF PORTLAND BUREAU OF PLANNING	
	BASEMAP ACQUIRED: 10 - 2005	 SCALE IN FEET	
	LEGAL DESCRIPTION: NW 1/4 SEC. 03 - 1N - 1W	1917	