




3323

3322




3324

3423

NOTE: Zoning designations are subject to change; verify zoning prior to development or sales.

-  Plan District Boundary
-  Historic or Conservation District or N.R.M.P. Boundary
-  Zoning Line

-  HISTORIC LANDMARK
-  Unincorporated Multnomah County

-  Current Zoning
-  Maximum Potential Zoning as per Comprehensive Plan
-  State ID Map Boundary

ZONING REVISED: 03-01-2004	CITY OF PORTLAND BUREAU OF PLANNING
BASEMAP ACQUIRED: 07 - 2003	0' 100' 200' 300' SCALE IN FEET
LEGAL DESCRIPTION: NW 1/4 SEC. 07 - 1S - 1E	<b>3323</b>