



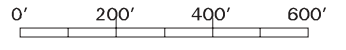
 Plan District Boundary
 Historic or Conservation District or N.R.M.P. Boundary
 Zoning Line

NOTE: Zoning designations are subject to change; verify zoning prior to development or sales.

R10 Current Zoning  Maximum Potential Zoning as per Comprehensive Plan  State ID Map Boundary	ZONING REVISED: 06-22-2005	CITY OF PORTLAND BUREAU OF PLANNING
	BASEMAP ACQUIRED: 06 - 2005	 SCALE IN FEET
	LEGAL DESCRIPTION: 09 - 1N - 1W	2115-2116 2215-2216