




NOTE: Zoning designations are subject to change; verify zoning prior to development or sales.

- R10** Current Zoning
- Maximum Potential Zoning as per Comprehensive Plan
- State ID Map Boundary

ZONING REVISED: 07-98	CITY OF PORTLAND BUREAU OF PLANNING
BASEMAP ACQUIRED: 10 - 99	
LEGAL DESCRIPTION: SE 1/4 SEC. 10 - 1N - 1E	SCALE IN FEET 0' 100' 200' 300'
2230	

 Plan District Boundary
 Historic or Conservation District or N.R.M.P. Boundary
 Zoning Line