




2319

2220




2321

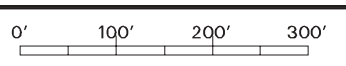

2420

NOTE: This entire 1/4 section lies within the NORTHWEST HILLS PLAN DISTRICT and FOREST PARK N.R.M.P.

-  Plan District Boundary
-  Historic or Conservation District or N.R.M.P. Boundary
-  Zoning Line

NOTE: Zoning designations are subject to change; verify zoning prior to development or sales.

-  Current Zoning
-  Maximum Potential Zoning as per Comprehensive Plan
-  State ID Map Boundary

ZONING REVISED: 07-01-2002	 SCALE IN FEET	
BASEMAP ACQUIRED: 04 - 2002		
LEGAL DESCRIPTION: NE 1/4 SEC. 14 - 1N - 1W		2320