




3429



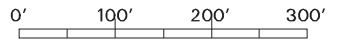
3330

3431

3530

NOTE: Zoning designations are subject to change; verify zoning prior to development or sales.

 Plan District Boundary
 Historic or Conservation District or N.R.M.P. Boundary
 Zoning Line

R10 Current Zoning  Maximum Potential Zoning as per Comprehensive Plan  State ID Map Boundary	ZONING REVISED: 03-05-2010	CITY OF PORTLAND BUREAU OF PLANNING
	BASEMAP ACQUIRED: 07 - 2007	 SCALE IN FEET
	LEGAL DESCRIPTION: SE 1/4 SEC. 10 - 1S - 1E	3430