

2421




2423




2322

2522

206

NOTE: Zoning designations are subject to change; verify zoning prior to development or sales.

-  Plan District Boundary
-  Historic or Conservation District or N.R.M.P. Boundary
-  Zoning Line

<p>R10 Current Zoning</p> <p> Maximum Potential Zoning as per Comprehensive Plan</p> <p> State ID Map Boundary</p>	ZONING REVISED:	05-26-2006	CITY OF PORTLAND BUREAU OF PLANNING  SCALE IN FEET
	BASEMAP ACQUIRED:	10 - 2005	
	LEGAL DESCRIPTION:	SE 1/4 SEC. 13 - 1N - 1W	
2422			