





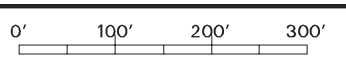


NOTE: This entire 1/4 section lies within the NORTHWEST HILLS PLAN DISTRICT

-  Plan District Boundary
-  Historic or Conservation District or N.R.M.P. Boundary
-  Zoning Line

NOTE: Zoning designations are subject to change; verify zoning prior to development or sales.

<p>R10 Current Zoning</p> <ul style="list-style-type: none">  Maximum Potential Zoning as per Comprehensive Plan  (R10)  State ID Map Boundary 	ZONING REVISED:	CITY OF PORTLAND BUREAU OF PLANNING
	05-26-2006	 SCALE IN FEET
	BASEMAP ACQUIRED:	
	10 - 2005	LEGAL DESCRIPTION: NE 1/4 SEC. 23 - 1N - 1W
		2520

2620