





NOTE: Where indicated, width of environmental protection zone, p, is measured from center of drainage, with 1/2 distance on each side

-  Plan District Boundary
-  Historic or Conservation District or N.R.M.P. Boundary
-  Zoning Line

NOTE: Zoning designations are subject to change; verify zoning prior to development or sales.

-  Unincorporated Multnomah County

<p><b>R10</b> Current Zoning</p> <p>••••• Maximum Potential Zoning as per Comprehensive Plan</p> <p>— State ID Map Boundary</p>	ZONING REVISED:	CITY OF PORTLAND, BUREAU OF PLANNING & SUSTAINABILITY
	08-08-2012	
	BASEMAP ACQUIRED:	07 - 2010
	LEGAL DESCRIPTION:	NW 1/4 SEC. 34 - 1S - 1E
		 SCALE IN FEET
		 <b>4129</b>

4229