





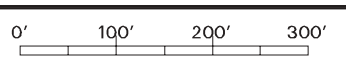


NOTE: Zoning designations are subject to change; verify zoning prior to development or sales.

 Plan District Boundary
 Historic or Conservation District or N.R.M.P. Boundary
 Zoning Line

| | | |
|---|---|--|
|  Current Zoning  Maximum Potential Zoning as per Comprehensive Plan  State ID Map Boundary | ZONING REVISED: 07-01-2002 | CITY OF PORTLAND BUREAU OF PLANNING |
| | BASEMAP ACQUIRED: 04 - 2002 |  SCALE IN FEET |
| | LEGAL DESCRIPTION: SE 1/4 SEC. 26 - 1N - 1W | 2820 |

2920