



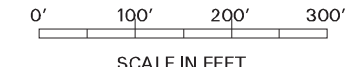
 Plan District Boundary  
 Historic or Conservation District or N.R.M.P. Boundary  
 Zoning Line

NOTE: Zoning designations are subject to change; verify zoning prior to development or sales.

● HISTORIC LANDMARK

- R10** Current Zoning
-  Maximum Potential Zoning as per Comprehensive Plan
-  State ID Map Boundary

ZONING REVISED:	01-22-2013	CITY OF PORTLAND, BUREAU OF PLANNING & SUSTAINABILITY
BASEMAP ACQUIRED:	07 - 2010	
LEGAL DESCRIPTION:	NE 1/4 SEC. 35 - 1N - 1E	 SCALE IN FEET
<b>2932</b>		