





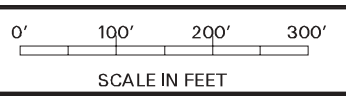



NOTE: Zoning designations are subject to change; verify zoning prior to development or sales.

 Plan District Boundary
 Historic or Conservation District or N.R.M.P. Boundary
 Zoning Line

 Unincorporated Multnomah County

 Current Zoning
 Maximum Potential Zoning as per Comprehensive Plan
 State ID Map Boundary

ZONING REVISED:	06-13-2005	CITY OF PORTLAND BUREAU OF PLANNING
BASEMAP ACQUIRED:	06 - 2005	
LEGAL DESCRIPTION:	NW 1/4 SEC. 18 - 1S - 3E	 SCALE IN FEET
		
<h1>3547</h1>		

3647