




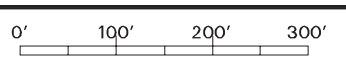

 Plan District Boundary
 Historic or Conservation District or N.R.M.P. Boundary
 Zoning Line

NOTE: Zoning designations are subject to change; verify zoning prior to development or sales.

-  Current Zoning
-  Maximum Potential Zoning as per Comprehensive Plan
-  State ID Map Boundary

| | |
|---|---|
| ZONING REVISED: 05-31-2002 | CITY OF PORTLAND BUREAU OF PLANNING  SCALE IN FEET  |
| BASEMAP ACQUIRED: 04 - 2002 | |
| LEGAL DESCRIPTION: NE 1/4 SEC. 14 - 1S - 1E | 3532 |

3632