Portland Police Bureau
1997 Statistical Report

Community Policing: Meeting the Challenge

Vera Katz, Mayor
Charles A. Moose, Chief of Police

Portland Police Bureau
1997 Statistical Report

Table of Contents

Letter From Chief Moose 1
Significant Events 2-5
Organizational Chart 6
Personnel Distribution 7
Dispatched Calls 8
Part I Crimes, Crimes Against Persons and Property 9
Neighborhood Association Map 10,11
Reported Offenses per Neighborhood 12,13
Patrol District Map 14,15
Reported Offenses per Patrol District 16,17
Assaults on Officers 17
Arrests 18,19
Appendix A, Definitions of Crimes 20
Information and Referral ..... Back Cover

1997 Demographics of Portland

Population[1]	508,500
Total Sworn Officers	1,028
Total Non-Sworn	287
Sworn Officers per 1,000 Population	2.02
Square Miles of Portland[2]	146.64

Footnotes:

1. Center for Population Research and Census, Portland State University
2. City of Portland, Office of Finance and Administration, Urban Services Program

Dear Reader:

In 1997, the Portland Police Bureau completed its eighth year of community policing and its second year of the 1996-98 Strategic Plan. This plan, which outlines the mission, objectives and the five-year goals of the Bureau, provides a blueprint for community policing.

Statistics show one of the main goals of community policing–to reduce crime and the fear of crime–is working. The 1996-97 Service Efforts and Accomplishments report by the City Auditor's office demonstrate that Portland's residents' fear of crime is down. The report, which tracks seven-year trends, found that over that time period, the number of people who felt safe walking alone in their neighborhood increased from 77% to 86% and in the evening from 34% to 45%

In addition to long-term goals, the Police Bureau concentrated its effort on finding federal funding to increase staffing. The Bureau applied and was awarded an $8 million grant to hire 60 police officers funded by the U.S. Department of Justice Office of Community Oriented Policing Services (COPS). In addition, the Police Bureau also obtained another COPS grant and hired and trained 42 civilian desk clerks. This allowed uniformed officers to be reassigned to patrol duties. It also ensures that the five Portland Police Bureau community policing facilities are accessible to the public for walk-in inquiries and other police business.

Aside from its accomplishments, the Police Bureau suffered a grave loss in 1997: Officer Thomas Jeffries was killed in the line of duty. Officer Jeffries was the first Portland Police Bureau employee killed in the line of duty in more than 18 years. The community showed its support for the Police Bureau in a number of ways, which gave officers an opportunity to see gratitude and respect in the eyes of the people for whom which they serve.

The year was filled with many more triumphs than tragedies, however. Additional accomplishments are outlined in this report.

Charles A. Moose

Charles A. Moose, Ph.D.

Portland Police Bureau 1997 Accomplishments

Strategic Assessment

The Portland Police Bureau completed the second year of its 1996-98 Strategic Plan. This plan, updated every two years, sets forth the Bureau's five-year goals and objectives, and defines its mission:

> The mission of the Portland Police Bureau is to maintain and improve community livability by working with all citizens to preserve life, maintain human rights, protect property and promote individual responsibility and community commitment.

All Police Bureau objectives and strategies are developed under the following four goals:

- Reduce crime and fear of crime
- Empower the community
- Develop and empower personnel
- Strengthen planning, evaluation and fiscal support

Reduce Crime and Fear of Crime

COPS Grant

The Police Bureau applied and was awarded an $8 million grant to hire 60 police officers funded by the federal COPS Grant. The Bureau began hiring for the positions in Fall 1997. The COPS grant brought the total amount the Police Bureau gained through grants to $13,715,522 for 1997.

Criminal Transient Encampments

Central Precinct officers, in partnership with the Oregon Department of Transportation, coordinated a massive cleanup of criminal transient encampments in the downtown area. This partnership included social service agencies, who helped with relocation services and increased awareness in the public safety dangers of such encampments.

Desk Clerk Positions

The Portland Police Bureau obtained a COPS grant and hired and trained 42 civilian desk clerks, thus allowing uniformed officers to be reassigned to patrol duties. These desk clerks are assigned to each of the five precincts and the Traffic Division, making each precinct accessible to the public for walk-in inquires and other police business.

East Precinct Pawn Shop Detail

A four-month police operation this summer targeted petty thieves who used pawnshops. The investigation led to 105 arrests and a comprehensive report on the social and criminal profiles of frequent pawners. The operation found that these thieves were stealing power tools, ladders and other equipment from residential and commercial sites and then re-selling them at pawn shops. The operation also brought attention to the problem of pawn shop owners who buy the stolen goods, as well as the growing petty crimes problem in East Precinct.

Hot Plate Special

The Auto Theft Task Force debuted its Hot Plate Special program, which works with local radio stations to broadcast daily a stolen vehicle's license plate number. Each morning, ATTF personnel fax the license plate number and description of a stolen vehicle to local radio stations. If a citizen spots the car parked or abandoned, they can call the Task Force.

Increase in public's perception of safety

The 1996-97 Service Efforts and Accomplishments report by the City Auditor's office demonstrate that the Portland residents' fear of crime is down. The report, which includes a seven-year trends analysis, found that over that time period, the number of people who felt safe walking alone in their neighborhood increased from 77% to 86% and in the evening from 34% to 45% In addition, people who rated police services as being good or very good went up by 11%.

Interstate-5 Bridge closure

The Portland Police Traffic Division, along with precinct personnel, prepared operational plans to handle traffic congestion and neighborhood speeding caused by changes in traffic patterns due to the I-5 bridge closure. Due to this extensive planning effort and changes in the construction schedule, the anticipated problems were less severe than the projected numbers.

Less Lethal Use of Force

The Bureau published a General Order on less lethal force, which includes designated 12-gauge shotguns which are capable of delivering standard "lethal" rounds but are intended to fire only less lethal specialty impact munitions. The shotguns are conspicuously marked with yellow paint on the stocks to differentiate them from standard shotguns. The General Order also approved a round of ammunition (i.e. bean bag munitions) that is designed to be less lethal than standard duty ammunition.

Operation Northstar

Operation Northstar continued its drug stings in the downtown/Old Town area for the second year. In addition, in a cooperative effort with other law enforcement agencies, Portland Police arrested more than 125 drug dealers and a major supplier in a major sting operation.

Prostitution Free Zone Expanded

The first westside prostitution free zone was added, with the inclusion of West Burnside. The city's three other prostitution free zones were renewed. Under the city's prostitution free law, prostitutes, pimps and customers arrested for promoting, buying or selling sex, can be excluded from the zone for 90 days, which may increase to a year under a plea agreement. If they return to the zone, they can be arrested for trespassing.

Towing for No Valid Operator's License

In spring 1997, the Police Bureau began towing cars driven by people with a suspended, revoked or no valid operator's license. This action followed an amendment by City Council in February 1997. Towing began after a 60-day warning and public awareness period.

Empower the Community

African-American Community Advisory Council
The Police Bureau's African-American Advisory Committee began meeting regularly (first initial meeting was Oct. 30, 1996) and discusses issues that affect police and the African-American community. The Bureau continues to work with other police advisory councils, including those for the Hispanics, Asian, sexual minorities and developmentally disabled communities.

Developmental Disabilities Grant
The Portland Police Bureau received a $150,000 grant from the Bureau of Justice Assistance to provide crime prevention and personal safety training to people in Multnomah County who have a developmental disability. Safety Zone: Cops Talk is a cooperative effort between the Police Bureau, Multnomah County and social service agencies. This program's objective is to help educate people with developmental disabilities who may be vulnerable to situations where they are victims, accomplices or witnesses to crimes. Classes will be offered by the Portland Police Bureau, and will be taught by a uniformed officer and co-trainer.

Violence-Free Spring Break
The Police Bureau's Tactical Operations Division again worked with other agencies and the community to reduce violence during Spring Break. This all encompassing effort also raises public awareness and provides opportunities for youth to become involved in a number of activities.

North Precinct Move
North Precinct moved into its newly remodeled community policing facility in June, completing the last phase of a five-precinct plan for the city. The historic building in St. Johns was renovated and complies with earthquake standards as well as accessibility requirements.

Operation Refocus
The Bureau instituted its second year of Operation Refocus, a comprehensive partnership plan to help curb summer violence. This operation includes increased patrols, curfew sweeps of minors and enhanced traffic patrols in problem areas and at parks. In addition, Operation Refocus promotes summer activities for youth such as programs through the Gang Resistance Education and Training (GREAT) program and the Police Activities League (PAL).

Develop and Empower Personnel

Bureau Awards
The Bureau awarded the Medal of Valor, Commendations Medals, Distinguished Service Medals, Meritorious Service Medals for Valor, Distinguished Service Medals and Certificates of Appreciation in an awards ceremony in November 1997. The Medal of Valor was given to Officer James Stradley for rescuing an unconscious woman from a burning building and then going back into the building to ensure all occupants were out.

Chief's Forum Awards
The Chief's Forum presented its Problem Solving Awards in April and December. In December, it presented its annual Nathan Thomas Memorial Award to Officer Keith Morse, Central Precinct, for defusing a potentially violent situation on the Fremont Bridge.

Police Corps
The Bureau's first class of Police Corps graduated in March 1997. Police Corps is a federally funded program which offers educational assistance on a competitive basis to full-time college students pursuing baccalaureate degrees. To date, 27 officers have graduated through the program; 25 students are currently receiving scholarships.

Strengthen Planning, Evaluation and Fiscal Support

Reorganization
Prompted by Measure 47, the Police Bureau implemented a Bureau-wide reorganization plan designed to improve efficiency and reduce costs. This included several division moves and consolidations that reduced costs significantly. Bureau members did an outstanding job of continuing programs with reduced staff.

Strategic Plan
The Bureau began preparing for its 1998-2000 Strategic Plan by asking for input to develop the working draft for the plan. Forms for supplying suggestions were presented to various community groups, advisory groups and the Portland Police Association. The draft plan will be reviewed in the spring of 1998.

Significant Events

The death of Officer Tom Jeffries
It has been more than 18 years since Portland Police Bureau employees have lost a coworker in the line of duty. Officer Jeffries died on July 21, while trying to apprehend a suspect wanted for allegedly shooting a seven-year old boy. Officer Jeffries became a hero in the eyes of his coworkers as well as Portland's residents–more than 3,200 people paid tribute to him at a memorial service on July 25, 1997. The Portland Police Bureau has posthumously awarded Officer Jeffries the Medal of Valor and the Police Star.

The 1996-98 Police Bureau Strategic Plan was the first plan to include a published summary of the Bureau's performance measurements. These measurements indicate the success toward reaching the objectives set forth in the four major goals areas: reduce crime and the fear of crime, empower the community, develop and empower personnel, and strengthen planning, evaluation and fiscal support. Performance measurements came primarily from reported crime and crime response data from the Bureau, a citizen survey conducted each year by the City Auditor, a community survey conducted every two years which measures perception of public safety and satisfaction with police services, benchmarks adopted by the City-County Progress Board and an internal survey which measures seven areas of job satisfaction.

Each set of performance measurements is tied to one of the four goals, and each set should be viewed in its entirety. To look at a single performance measurement, such as reported crime, as an indicator of how well the Bureau is doing to reduce crime and the fear of crime is incomplete. On one hand, some crimes, such as rape and extortion, are historically under-reported; while on the other hand, a particularly heinous crime or series of crimes may cause a dramatic rise in the fear of crime while reported crime has been reduced.

Goal 1: Reduce Crime and Fear of Crime

Responding to crimes, investigating crimes, apprehending criminals, and initiating problem-solving strategies to reduce chronic call locations remain the number one goal for the Portland Police Bureau. These efforts are designed not only to reduce the overall incidence of crime, but also to reduce the fear of crime in communities and promote a sense of neighborhood and personal safety.

Performance measurements

Item	1994	1995	1996	1997
Part I Crimes	55,804	56,251	51,189	53,884
Part I crimes against people (per 1,000 population)	18	18	16	15
Calls for Service				
Incidents Dispatched	235,246	253,019	247,584	263,175
Self-Initiated Calls	82,667	102,094	132,396	142,857
Telephone Report Unit Calls for Service	93,811	84,603	65,336	64,604
Information and Referral Calls	94,499	137,928	165,175	162,659
Crimes by Category				
Child Abuse	2,788	2,929	2,883	3,275
Elder Abuse	N/A	344	396	390
Bias Crimes by Category:				
Race	74	89	55	45
Color	13	17	11	4
Religion	6	13	8	8
Sexual Orientation	66	47	41	30
National Origin	6	8	9	6
Other	15	10	8	1
Total	180	184	132	94
Domestic Violence	5,767	6,190	6,202	6,642
Auditor's Service, Efforts and Accomplishments Report				
Burglary victimization rate	7%	5%	5%	4.2%
Citizens rating police service good or very good	70%	70%	74%	71%
Citizens who feel safe walking alone at night	37%	40%	43%	45%
Citizens who feel safe during day	82%	84%	83%	86%
Bureau Citizen Survey				
Household victimization rate	28%	N/A	28%	N/A
Percentage of citizens who say crime has increased in the last year	22%	N/A	15%	N/A
Neighborhood physical condition as rated by citizens on a 5-point scale	3.7	N/A	3.8	N/A

Goal 2: Empower the community

Promote community-police partnerships by improving customer service and encouraging community involvement in problem-solving efforts.

Performance measurements

Item	1994	1995	1996	1997
Citizens rating police service good or very good	70%	70%	74%	71%
Citizen willingness to work with police to improve neighborhood, willing or very willing	62%	59%	63%	N/A
Citizens who know Neighborhood Officer	16%	15%	15%	14%
Number of students graduating from PPB GREAT	N/A	N/A	2,477	3,226
Number of students participating in PPB DARE	N/A	6,595	9,100	7,138
Number of false alarms	16,127	17,479	20,163	21,257

Goal 3: Develop and support personnel

Implement training and management approaches that assist Bureau members to achieve excellent performance.

Performance Measurements

Item	1993	1995	1996	1998
Job satisfaction domains, average on a 5-point scale				
Job Satisfaction	4.1	4.1	4.1	4.1
Supervisor Support	3.9	3.9	3.8	3.8
Autonomy	3.9	3.9	3.7	3.7
Teamwork	3.8	3.8	3.8	3.8
Recognition	3.1	3.2	3.1	3.1
Fairness	2.9	2.8	2.6	2.6
Organizational culture	N/A	2.5	2.5	2.5
Bureau percentage minority employed	8.82%	9.04%	9.9%	9.8%
Bureau percentage women employed	26.85%	27.42%	28%	29.4%

Goal 4: Strengthen planning, evaluation and fiscal support

Improve planning, evaluation and fiscal practices to assist Bureau leaders to manage effectively to meet the Bureau mission.

Performance Measurements

Item	1993	1995	1996	1997
Percentage responding to employee survey of job satisfaction	46%	42%	59%	50%
Average time available for problem solving and self initiated calls for service per patrol unit				
Percent (%)	N/A	N/A	N/A	37%
Time (minutes per hour)	N/A	N/A	N/A	21.9
Number of general, worker’s comp and fleet liability losses	398	383	306	247

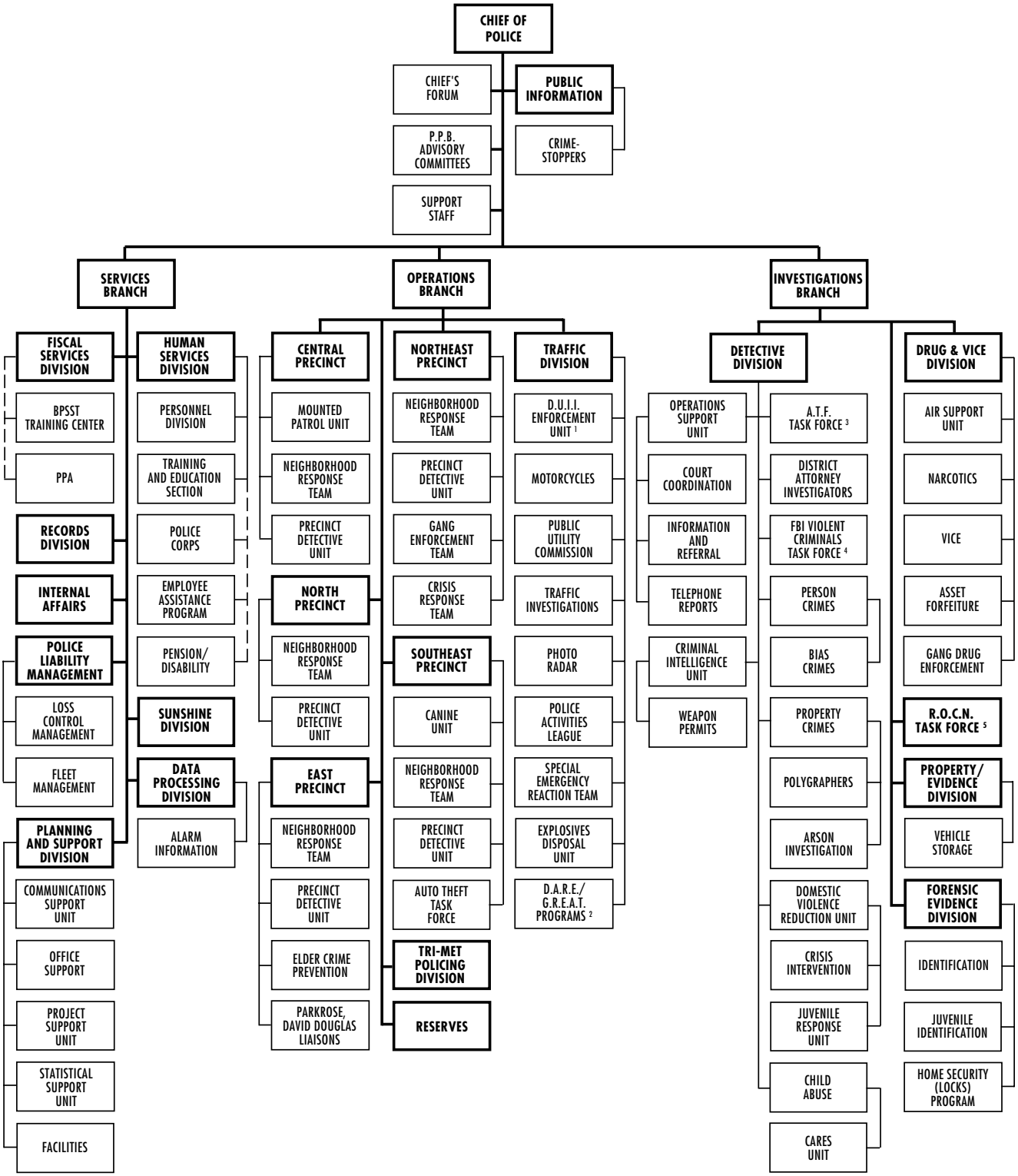

Source: Portland Police Bureau Adopted Budget, 7-1-97, 10-1-97 Update.

Footnotes:
1. Driving Under the Influence of Intoxicants
2. Drug Abuse Resistance Education/Gang Resistance Education and Training
3. Alcohol, Tobacco and Firearms
4. Federal Bureau of Investigations
5. Regional Organized Crime and Narcotics Task Force

	Chief, Asst. Chiefs	Commanders	Captains	Lieutenants	Sergeants	Criminalist	Officers	Total Sworn	Total Non-Sworn	Total
Chief's Office	1	0	0	1	0	0	1	3	4	7
Operations Branch										
Operations Branch Command	1	0	0	1	0	0	1	3	0	3
Central Precinct	0	1	0	3	17	0	103	124	14	138
East Precinct	0	1	0	3	16	0	114	134	14	148
North Precinct	0	1	0	2	15	0	54	72	9	81
Northeast Precinct	0	1	0	3	16	0	122	142	13	155
Southeast Precinct	0	1	0	3	23	0	143	170	15	185
Traffic Division	0	0	1	0	6	0	45	52	3	55
Tri-Met	0	0	1	1	3	0	14	19	1	20
PAL,SERT,EDU,DARE,GREAT	0	0	0	1	2	0	5	8	3	11
Gang Enforcement	0	0	0	1	7	0	27	35	3	38
Investigations Branch										
Investigations Branch Command	1	0	0	0	0	0	0	1	0	1
Criminal Intelligence Unit	0	0	0	0	1	0	3	4	1	5
Detective Division	0	0	1	3	80	0	5	89	16	105
Drugs & Vice Division	0	0	1	2	7	0	28	38	9	47
Regional Narcotics Task Force	0	0	1	0	3	0	0	4	0	4
Forensic Evidence Division	0	0	1	0	2	17	0	20	25	45
Domestic Violence Reduction Unit	0	0	0	0	1	0	6	7	2	9
Operations Support Unit	0	0	0	0	2	0	11	13	6	19
Property Evidence	0	0	0	0	0	0	0	0	14	14
Services Branch	0	0	0	0	0	0	0	0	0	0
Services Branch Command	1	0	0	0	0	0	0	1	0	1
Police Liability Management	0	0	0	0	0	0	1	1	3	4
Human Resources Division	0	0	1	0	1	0	0	2	5	7
Training & Education	0	0	0	1	3	0	7	11	5	16
Police Corp.	0	0	0	0	1	0	1	2	0	2
Internal Affairs Division	0	0	1	0	4	0	0	5	2	7
Employee Assistance Program	0	0	0	0	0	0	1	1	2	3
Planning and Support Division	0	0	0	0	0	0	2	2	11	13
Records Division	0	0	0	0	0	0	0	0	81	81
Data Processing Division	0	0	0	0	0	0	0	0	11	11
Alarm Ordinance	0	0	0	0	1	0	1	2	2	4
Fiscal Services Division	0	0	0	0	0	0	0	0	13	13
Sunshine Division	0	0	0	0	1	0	0	1	0	1
DPSST, PPA President	0	0	1	0	0	0	1	2	0	2
COPS Universal Hiring Grant	0	0	0	0	0	0	60	60	0	60
Totals	**4**	**5**	**9**	**25**	**212**	**17**	**756**	**1,028**	**287**	**1,315**

Personnel Distribution by Year

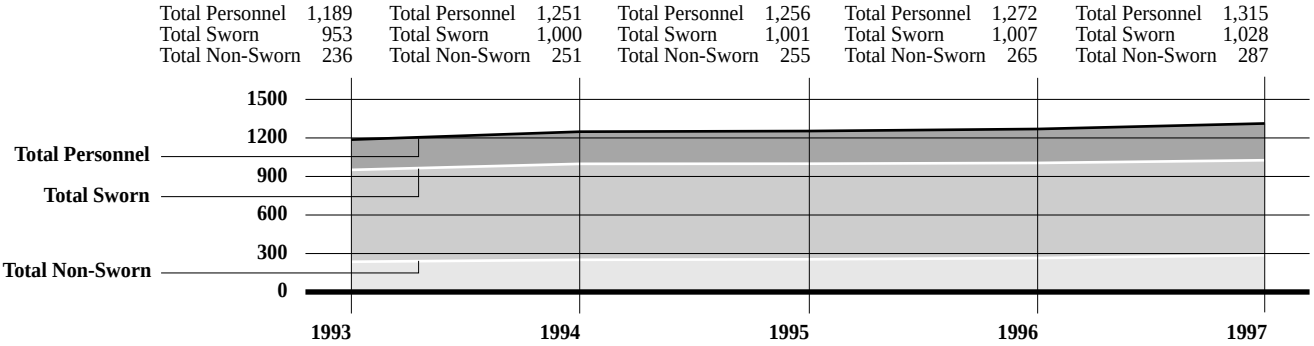

Source: Authorized staffing, Portland Police Bureau Adopted Budget, 7-1-97, 10-97 Update. Of the 1028 sworn positions, 934 were general funded. The remaining 94 were funded through contracts and grants.

	1993	1994	1995	1996	1997
Dispatched Calls[1]	**230,518**	**235,246[4]**	**253,019**	**247,584**	**263,175**
Rate of Dispatched Calls Per 1,000 Citizens	489	475	508	492	518
Self Initiated Calls		82,667[5]	120,094	132,396	142,857
Officers Per 1,000 Citizens	2.02	2.02	2.01	2.00	2.02
Citizens Residing in Bureau's Service Area[2]	471,325	495,090	497,600	503,000	508,500
Telephone Report Unit Calls for Service[3]	82,987	93,811	84,603	65,336	64,604
Information and Referral Calls	79,447	94,499	137,928	165,175	162,659

Telephone Report Unit Calls for Service by Year

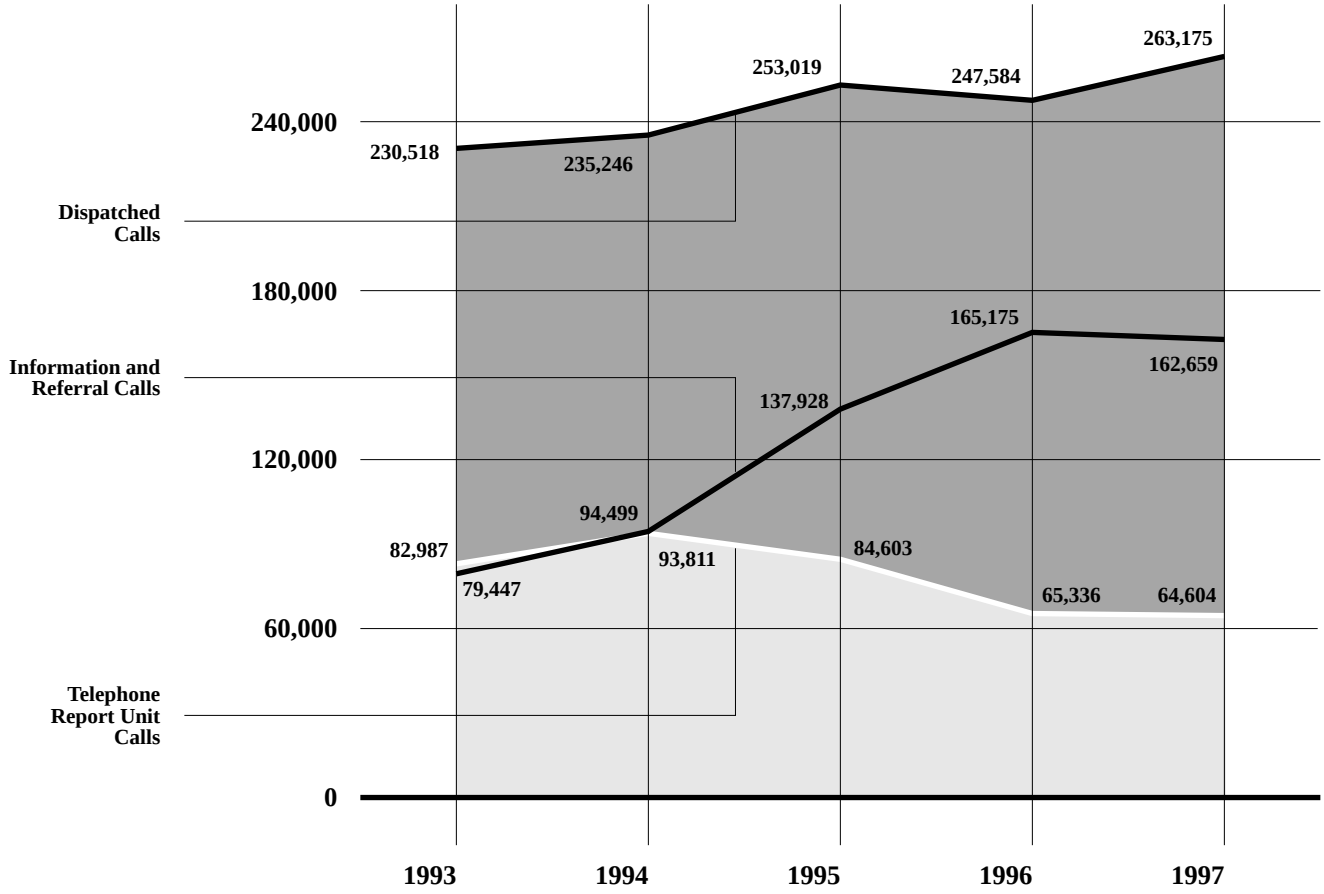

Footnotes:

1. Data on "Dispatched Calls" are from BOEC (Bureau of Emergency Communication) Computer Aided Dispatch (CAD) Systems incident tapes and include all calls to 9-1-1 and non-emergency calls for which a patrol car was dispatched.
2. Population numbers are for July 1 of the given year and are from Portland State University, Center for Population Research and Census. Since 1990 approximately 75% to 90% of Portland's population growth has been due to annexations to the City of Portland.
3. TRU calls are calls for service which are handled by the Telephone Report Unit, either by giving advice, taking a report, or mailing a report form for the complainant to complete and return. Excluded are calls that were initially screened by TRU officers for which a patrol car was subsequently dispatched (4,861 calls in 1997).
4. The Police Bureau converted to a new CAD system in March 1994 so data from previous years may not be exactly comparable.
5. Data available only for March-December 1994.

	1993	1994	1995	1996	1997	Percent Change 1996-97
Crimes Against Persons						
Murder[2]	54	50	45	46	48	4%
Rape	479	400	426	402	356	-11%
Robbery	2,323	2,367	2,320	2,070	1,961	-5%
Aggravated Assault	5,603	6,014	6,066	5,325	5,250	-1%
Total Person Crimes	**8,459**	**8,831**	**8,857**	**7,843**	**7,615**	
Rate of Person Crimes per 1,000 population	18	18	18	16	15	
Crimes Against Property						
Burglary	7,895	8,070	7,882	7,214	7,445	3%
Larceny	27,180	28,522	29,716	28,966	30,916	7%
Motor Vehicle Theft	8,663	9,770	9,310	6,667	7,475	12%
Arson	604	611	486	499	549	10%
Total Property Crimes	**44,342**	**46,973**	**47,394**	**43,346**	**46,385**	
Rate of Property Crimes per 1,000 population	94	95	95	86	91	
Total Part I-Crimes	**52,801**	**55,804**	**56,251**	**51,189**	**54,000**	**5%**
Rate of total Part I-Crimes per 1,000 population	112	113	113	102	106	
Citizens Residing in Bureau's Service Area[3]	471,325	495,090	497,600	503,000	508,500	

Total Part I Crimes and Property Crimes by Year

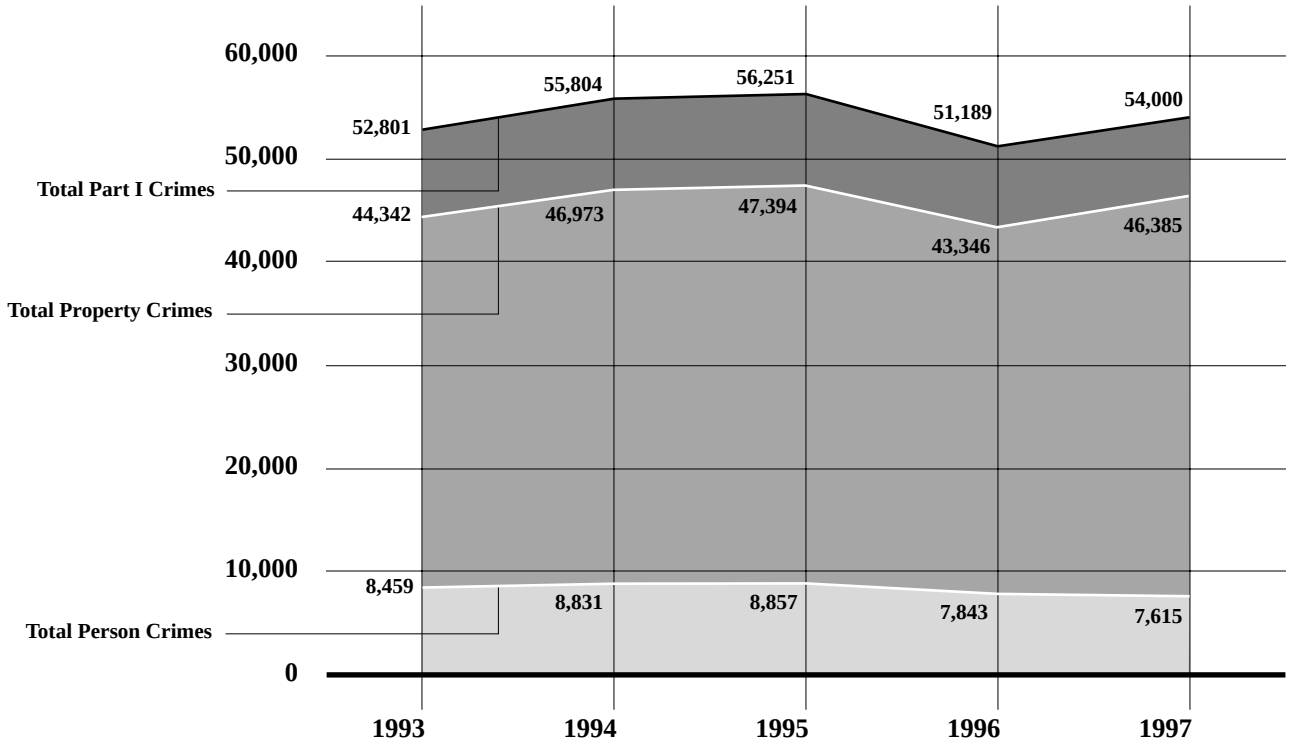

Footnotes:

1. Part I Crime data are from Oregon Law Enforcement Data System (LEDS). Included are actual offenses known to the police. Reported offenses which upon investigation are unfounded, false or baseless are not included. For definitions of crimes see Appendix A.
2. Murder includes willful criminal homicide, but not homicide through negligence.
3. Population numbers are for July 1 of the given year and are from Portland State University, Center for Population Research and Census.

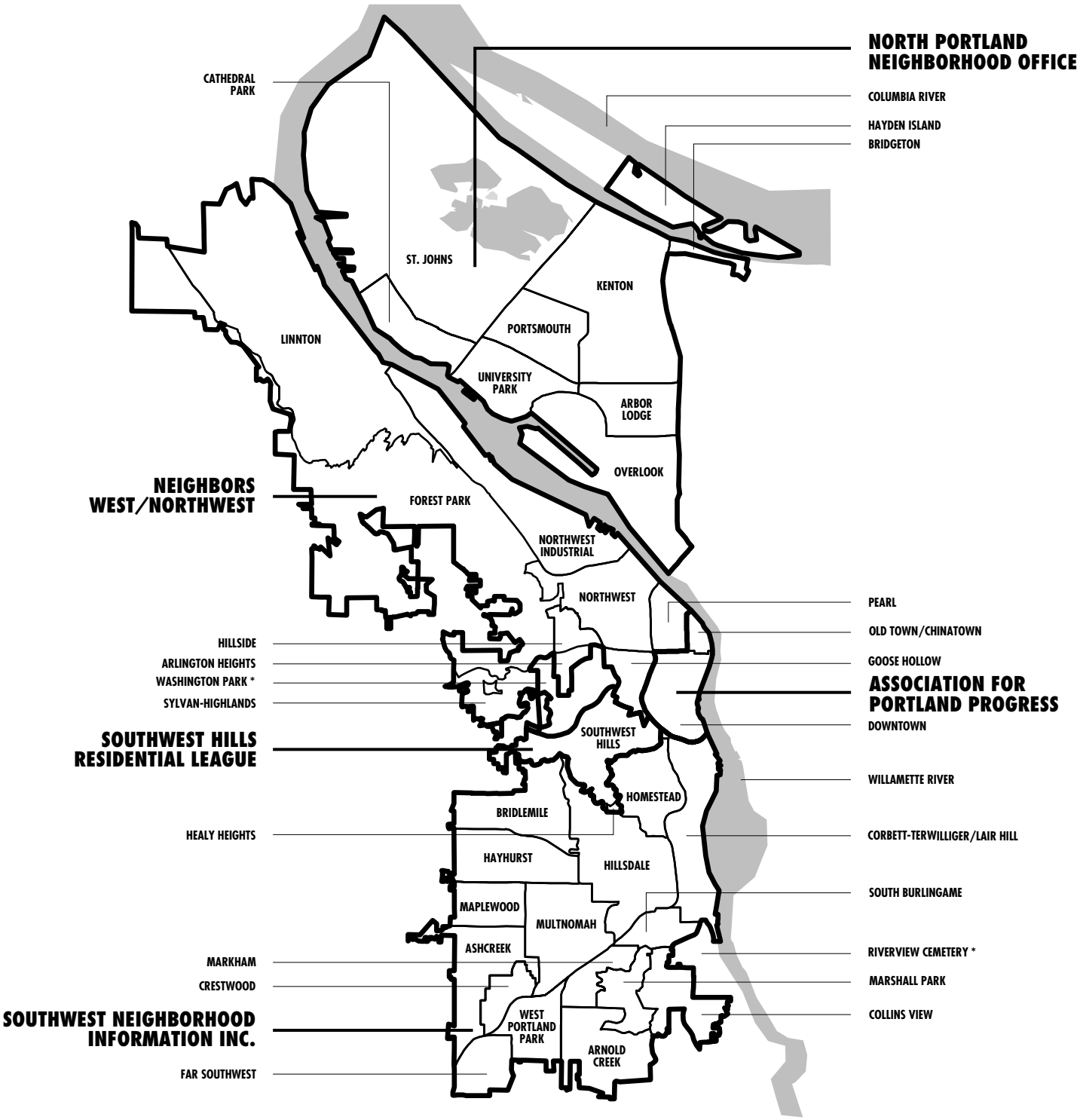

* Not an official Neighborhood Association

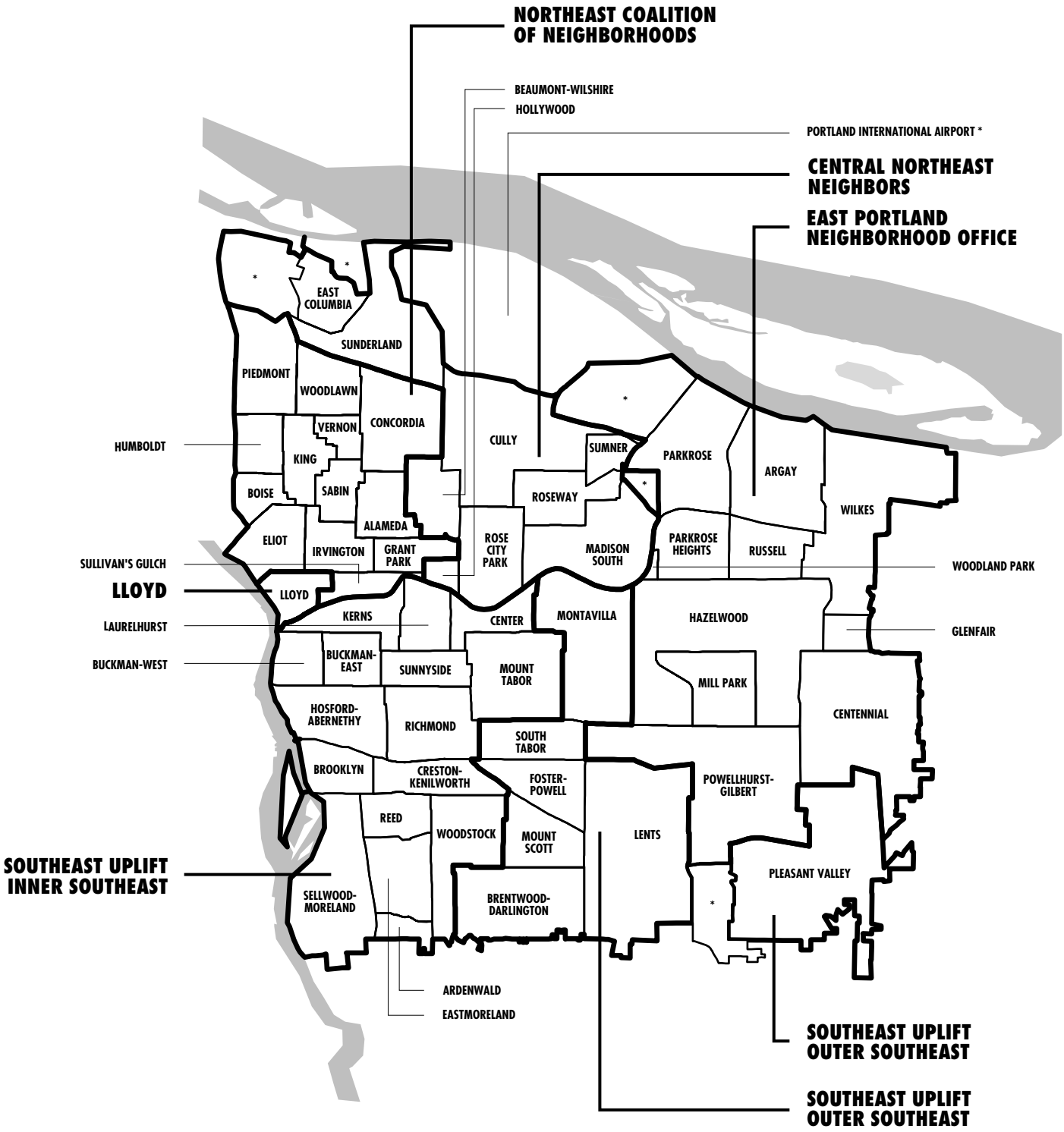

* Not an official Neighborhood Association

	Murder	Rape	Robbery	Aggravated Assault	Burglary	Larceny	Motor Vehicle Theft	Arson	Total Part I	Total Part II	Total Part III	Grand Total	Rate/1000 Population[1]
North													
Arbor Lodge	1	3	41	57	81	352	69	6	610	615	759	1,984	325.1
Bridgeton	0	0	0	2	1	25	3	0	31	7	14	52	292.1
Cathedral Park	0	1	10	51	64	180	44	4	354	342	637	1,333	447.2
Hayden Island	0	0	14	21	41	421	94	1	592	279	259	1,130	986.9
Kenton	0	6	34	97	116	365	125	10	753	670	1,280	2,703	420.0
Overlook	0	9	44	79	113	298	85	10	638	550	1,119	2,307	372.9
Portsmouth	0	7	25	152	105	226	107	14	636	756	1,278	2,670	342.0
St. Johns	0	14	38	165	150	499	168	19	1,053	1,072	1,804	3,929	400.8
University Park	0	1	6	25	37	177	47	1	294	205	298	797	160.6
Total North	**1**	**41**	**212**	**649**	**708**	**2,543**	**742**	**65**	**4,961**	**4,496**	**7,448**	**16,905**	**370.7**
Inner Northeast													
Alameda	0	0	4	13	66	142	32	1	258	142	190	590	105.6
Boise	2	6	22	89	132	130	46	4	431	684	1,269	2,384	935.3
Concordia	4	8	35	99	197	251	83	8	685	520	1,190	2,395	250.1
Eliot	1	5	28	102	128	515	125	8	912	729	1,434	3,075	1,182.7
Grant Park	0	0	13	16	61	160	28	2	280	214	216	710	180.2
Humboldt	7	6	43	169	105	212	72	9	623	815	1,761	3,199	723.8
Irvington	0	4	23	38	154	285	69	7	580	268	477	1,325	201.1
King	4	7	73	165	153	319	92	12	825	1,394	2,836	5,055	964.3
Lloyd	1	6	80	42	59	1,252	131	5	1,576	1,078	933	3,587	6,059.1
Piedmont	4	7	36	98	111	227	71	15	569	508	966	2,043	318.8
Sabin	2	4	10	48	135	124	28	3	354	209	430	993	223.9
Sullivans Gulch	0	2	43	25	55	448	59	1	633	382	385	1,400	533.7
Vernon	0	1	14	79	74	107	32	3	310	467	848	1,625	613.9
Woodlawn	0	8	30	98	101	203	62	9	511	516	1189	2,216	466.7
Total Inner N.E.	**25**	**64**	**454**	**1,081**	**1,531**	**4,375**	**930**	**87**	**8,547**	**7,926**	**14,124**	**30,597**	**493.8**
Central Northeast													
Beaumont-Wilshire	0	2	17	17	51	155	28	5	275	163	252	690	125.5
Cully	2	8	55	164	172	488	160	8	1,057	1,030	1,660	3,747	396.1
Columbia (East)	0	0	0	8	4	17	2	0	31	17	35	83	175.1
Hollywood	0	1	30	13	40	152	42	3	281	305	429	1,015	898.2
South Madison	0	7	19	57	88	227	96	10	504	490	751	1,745	295.6
Rose City Park	0	1	27	48	82	287	96	1	542	373	610	1,525	165.4
Roseway	2	2	20	63	57	261	75	7	487	466	665	1,618	258.9
Sumner	0	1	15	20	27	78	26	1	168	230	437	835	460.6
Sunderland	0	4	4	7	17	80	19	1	132	62	158	352	2,082.8
Total Central N.E.	**4**	**26**	**187**	**397**	**538**	**1,745**	**544**	**36**	**3,477**	**3,136**	**4,997**	**11,610**	**290.8**
East Portland													
Argay	0	1	20	61	78	312	123	7	602	331	456	1,389	265.0
Centennial	0	10	31	161	223	885	283	6	1,599	1,116	1,564	4,279	208.6
Glenfair	0	2	2	25	27	77	42	0	175	191	291	657	272.2
Hazelwood	0	14	80	178	253	1,661	451	15	2,652	1,783	2,494	6,929	410.0
Mill Park	0	3	23	56	73	287	98	5	545	661	993	2,199	386.7
Parkrose	1	7	18	73	92	319	158	5	673	621	913	2,207	450.1
Parkrose Heights	0	1	10	34	36	148	71	3	303	320	371	994	180.7
Powellhurst-Gilbert	2	14	50	184	276	839	240	12	1,617	1,464	2,534	5,615	380.4
Russell	0	0	4	26	27	127	39	6	229	156	234	619	167.7
Wilkes	1	0	10	38	63	233	74	4	423	249	411	1,083	165.7
Woodland Park	0	0	2	0	5	20	7	0	34	30	22	86	469.9
Total East Portland	**4**	**52**	**250**	**836**	**1,153**	**4,908**	**1,586**	**63**	**8,852**	**6922**	**10,283**	**26,057**	**301.8**
Inner Southeast													
Ardenwald	0	0	1	3	11	20	3	1	39	24	37	100	150.4
Brooklyn	2	3	16	30	53	189	62	10	365	305	454	1,124	305.5
Buckman-East	0	4	22	38	112	481	120	11	788	426	613	1,827	268.3
Buckman-West	0	5	20	61	71	574	124	7	862	633	964	2,459	2,197.5
Center	0	4	11	29	55	250	80	1	430	496	583	1,509	335.7
Creston-Kenilworth	0	3	45	73	108	348	139	8	724	521	887	2,132	273.6

	Murder	Rape	Robbery	Aggravated Assault	Burglary	Larceny	Motor Vehicle Theft	Arson	Total Part I	Total Part II	Total Part III	Grand Total	Rate/1000 Population[1]
Eastmoreland	0	0	1	6	65	192	19	2	285	146	142	573	112.8
Hosford-Abernethy	0	3	17	63	115	446	135	13	792	620	780	2,192	310.0
Kerns	1	4	34	60	120	400	165	11	795	706	1,174	2,675	556.0
Laurelhurst	0	1	4	12	49	160	55	0	281	136	365	782	163.4
Mt. Tabor	0	5	7	30	77	286	89	5	499	273	501	1,273	127.4
Reed	0	0	4	21	39	116	58	11	249	151	266	666	214.6
Richmond	0	4	28	61	130	455	154	7	839	553	909	2,301	196.7
Sellwood-Moreland	2	4	28	100	142	425	146	12	859	605	931	2,395	218.4
Sunnyside	0	2	31	49	70	537	99	4	792	550	689	2,031	282.0
Woodstock	1	4	20	43	106	302	64	5	545	348	599	1,492	174.1
Total Inner Southeast	**6**	**46**	**289**	**679**	**1,323**	**5,181**	**1,512**	**108**	**9,144**	**6,493**	**9,894**	**25,531**	**261.0**
Outer Southeast													
Brentwood-Darlington	0	13	17	87	132	286	113	9	657	656	1,319	2,632	251.2
Foster-Powell	0	3	33	54	108	384	115	5	702	505	890	2,097	311.7
Lents	0	11	49	218	240	819	304	17	1,658	1,562	3,068	6,288	411.8
Montavilla	1	6	39	131	187	588	266	10	1,228	1,138	1,943	4,309	286.8
Mt. Scott	0	3	22	76	91	278	87	17	574	483	953	2,010	286.2
Pleasant Valley	0	1	2	18	51	87	27	1	187	120	230	537	134.1
South Tabor	1	3	19	45	78	269	73	5	493	342	551	1,386	220.0
Total Outer Southeast	**2**	**40**	**181**	**629**	**887**	**2,711**	**985**	**64**	**5,499**	**4,806**	**8,954**	**19,259**	**297.1**
Southwest													
Arnold Creek	0	0	0	0	18	23	2	0	43	23	27	93	54.1
Ash Creek	0	0	3	8	39	110	6	1	167	104	138	409	80.7
Bridlemile	0	2	5	10	44	131	18	3	213	91	110	414	94.7
Collins View	0	0	0	1	23	110	1	0	135	56	45	236	154.8
Corbett-Terw./Lair Hill	0	1	8	27	81	380	75	5	577	322	386	1,285	301.6
Crestwood	0	0	0	6	11	23	1	1	42	27	45	114	120.8
Far Southwest	0	0	0	1	4	15	3	0	23	10	21	54	40.1
Hayhurst	0	0	2	8	31	97	8	2	148	109	126	383	73.2
Healy Heights	0	0	0	0	1	0	0	0	1	2	1	4	42.6
Hillsdale	1	1	9	20	64	229	36	6	366	261	325	952	114.4
Homestead	1	2	0	5	13	228	17	3	269	95	193	557	178.9
Maplewood	0	1	0	0	8	37	8	0	54	34	36	124	51.1
Markham	0	0	0	4	7	40	9	1	61	33	47	141	62.9
Marshall Park	1	0	1	1	10	19	0	1	33	22	40	95	66.3
Multnomah	0	1	9	36	73	237	38	6	400	272	480	1,152	172.7
South Burlingame	0	1	2	5	9	32	5	0	54	46	52	152	89.8
Southwest Hills	0	1	1	5	26	95	25	0	153	69	84	306	70.4
West Portland Park	0	2	7	17	33	94	30	5	188	137	187	512	165.7
Total Southwest	**3**	**12**	**47**	**154**	**495**	**1,900**	**282**	**34**	**2,927**	**1,713**	**2,343**	**6,983**	**120.6**
Northwest													
Arlington Heights	0	0	0	1	2	9	2	0	14	16	15	45	52.3
Forest Park	0	1	1	4	22	111	4	1	144	49	51	244	136.2
Goose Hollow	0	3	18	30	46	343	81	6	527	285	523	1,335	272.2
Hillside	0	0	0	1	8	18	4	0	31	7	17	55	44.1
Linnton	0	0	3	13	14	103	11	2	146	62	151	359	433.1
Northwest	0	3	44	66	187	1,220	245	23	1,788	1,199	1,210	4,197	358.7
Northwest Industrial	0	0	3	4	19	54	21	0	101	78	147	326	5,927.3
Pearl	1	3	18	25	36	394	70	1	548	1,206	1,644	3,398	5,402.2
Sylvan-Highlands	0	0	1	2	10	43	11	0	67	24	40	131	117.8
Total Northwest	**1**	**10**	**88**	**146**	**344**	**2,295**	**449**	**33**	**3,366**	**2,926**	**3,798**	**10,090**	**4,36.2**
Downtown													
Old Town/Chinatown	1	2	45	76	28	281	36	7	476	2,534	2,825	5,835	5,219.1
Downtown	1	14	170	288	275	3,598	297	35	4,678	5,618	8,496	18,792	2,262.7
Total Downtown	**2**	**16**	**215**	**364**	**303**	**3,879**	**333**	**42**	**5,154**	**8,152**	**11,321**	**24,627**	**2,613.5**
Unk/No Neighborhood	0	45	24	270	109	1184	146	11	1,789	1,371	6,063	9,223	

Footnotes: See page 17

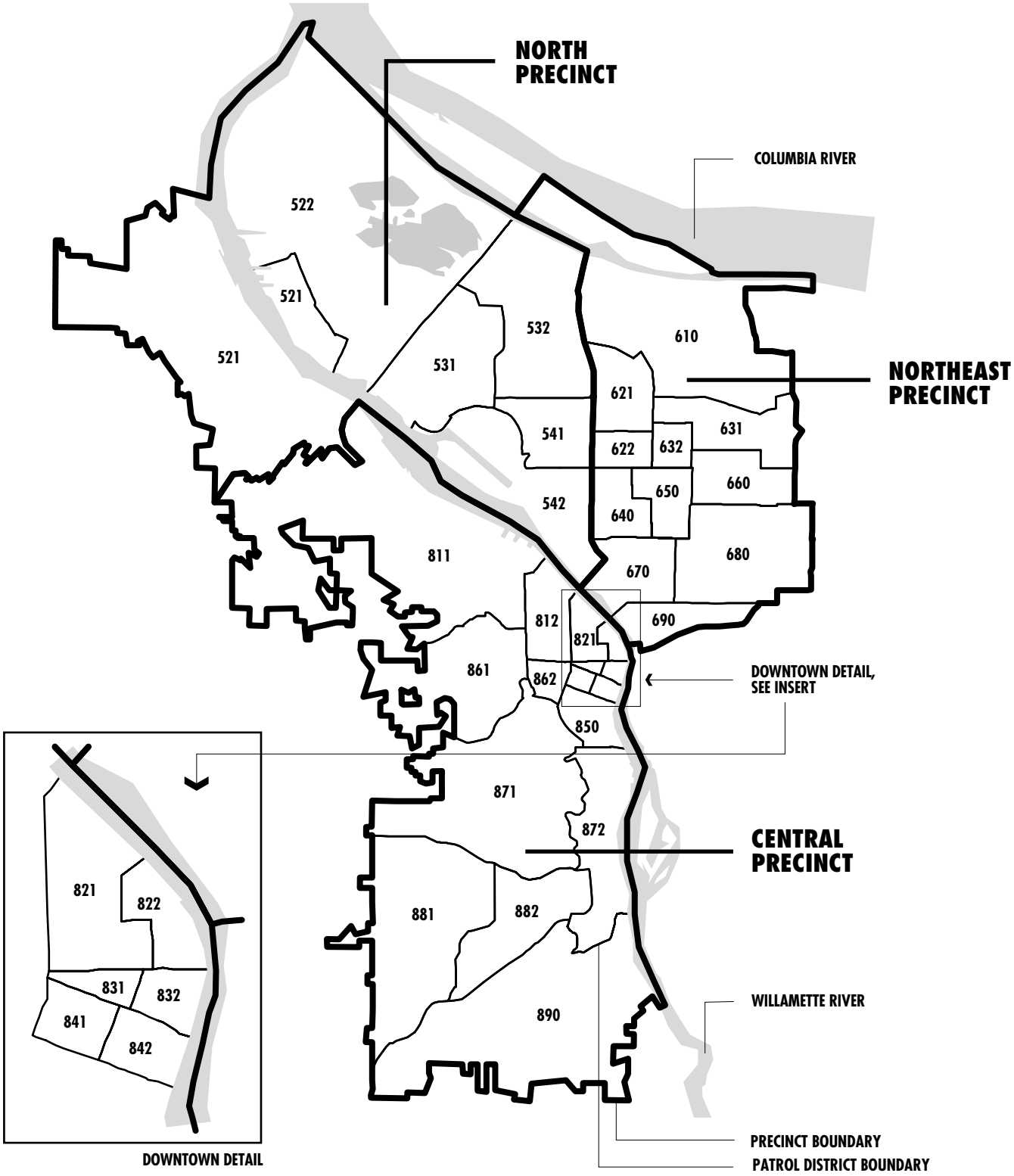
NORTH PRECINCT
COLUMBIA RIVER
522
521
521
531
532
610
NORTHEAST PRECINCT
621
541
622
632
631
660
650
542
640
680
811
670
812
690
821
861
862
DOWNTOWN DETAIL, SEE INSERT
850
871
872
CENTRAL PRECINCT
881
882
890
WILLAMETTE RIVER
PRECINCT BOUNDARY
PATROL DISTRICT BOUNDARY
821
822
831
832
841
842
DOWNTOWN DETAIL

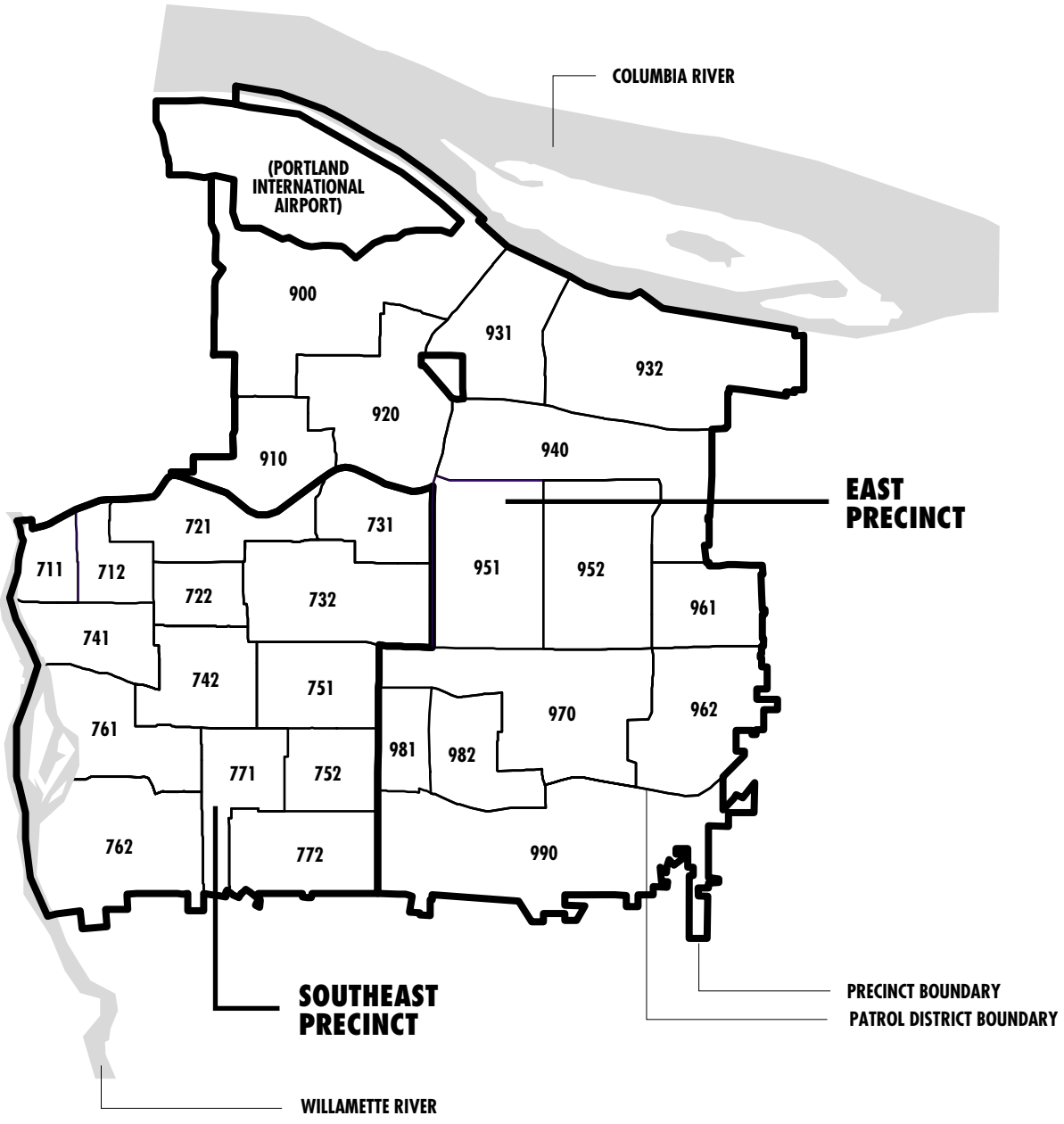
COLUMBIA RIVER
(PORTLAND INTERNATIONAL AIRPORT)
900
931
932
920
910
940
EAST PRECINCT
721
731
711
712
722
732
951
952
961
741
742
751
970
962
761
981
982
771
752
762
772
990
SOUTHEAST PRECINCT
PRECINCT BOUNDARY
PATROL DISTRICT BOUNDARY
WILLAMETTE RIVER

	Murder	Rape	Robbery	Aggravated Assault	Burglary	Larceny	Motor Vehicle Theft	Arson	Total Part I	Total Part II	Total Part III	Grand Total
North Precinct												
521	0	0	10	48	68	267	51	3	447	347	714	1,508
522	0	15	40	181	166	536	172	22	1,132	1,136	1,895	4,163
531	0	8	31	177	145	405	154	15	935	961	1,576	3,472
532	0	8	34	98	113	381	126	10	770	679	1,304	2,753
541	1	6	50	76	111	409	96	9	758	757	992	2,507
542	0	6	35	61	83	240	58	7	490	406	881	1,777
North Totals	**1**	**43**	**200**	**641**	**686**	**2,238**	**657**	**66**	**4,532**	**4,286**	**7,362**	**16,180**
Northeast Precinct												
610	0	6	26	81	103	759	160	4	1,139	589	859	2,587
621	2	4	28	85	86	172	58	14	449	409	761	1,619
622	5	6	31	47	63	161	41	2	356	434	787	1,577
631	0	8	27	90	111	213	66	9	524	467	1,030	2,021
632	1	5	27	70	85	204	44	3	439	427	998	1,864
640	8	9	58	247	196	260	98	13	889	1,507	2,926	5,322
650	2	9	51	151	190	238	86	12	739	970	2,203	3,912
660	5	4	39	135	189	253	83	8	716	780	1,540	3,036
670	1	8	44	124	175	597	147	10	1,106	879	1,690	3,675
680	0	4	42	77	368	724	145	15	1,375	731	1,037	3,143
690	1	8	121	109	113	1,696	190	7	2,245	1,466	1,586	5,297
Northeast Totals	**25**	**71**	**494**	**1,216**	**1,679**	**5,277**	**1,118**	**97**	**9,977**	**8,659**	**15,417**	**34,053**
Southeast Precinct												
711	1	6	25	77	86	628	148	10	981	799	1,277	3,057
712	0	4	39	65	145	643	176	13	1,085	627	936	2,648
721	0	8	35	65	190	650	232	7	1,187	995	1,544	3,726
722	0	3	29	46	84	602	111	6	881	653	737	2,271
731	1	3	29	76	117	362	162	7	757	688	1,132	2,577
732	0	8	20	92	151	531	202	8	1,012	766	1,370	3,148
741	0	3	18	67	130	490	150	13	871	676	826	2,373
742	0	6	62	110	183	586	230	13	1,190	802	1,500	3,492
751	1	5	32	86	156	499	169	11	959	646	1,144	2,749
752	0	4	44	99	132	468	123	16	886	742	1,341	2,969
761	2	3	23	71	122	484	153	22	880	640	974	2,494
762	2	4	27	90	188	459	136	14	920	591	864	2,375
771	1	4	20	43	106	305	65	5	549	345	599	1,493
772	0	13	17	88	133	287	113	10	661	663	1326	2,650
Southeast Totals	**8**	**74**	**420**	**1,075**	**1,923**	**6,994**	**2,170**	**155**	**12,819**	**9,633**	**15,570**	**38,022**
Central Precinct												
811	0	3	11	19	72	260	75	3	443	366	331	1,140
812	0	1	37	51	129	956	185	18	1,377	925	1,037	3,339
821	1	3	34	42	34	401	65	1	581	2,206	2,746	5,533
822	1	2	18	38	22	183	25	4	293	1,090	1,131	2,514
831	0	2	40	71	27	291	49	7	487	1,605	1,956	4,048
832	0	3	29	68	50	380	39	5	574	1,342	2,284	4,200
841	0	1	33	45	66	693	58	6	902	733	1,182	2,817
842	1	3	41	55	52	1,020	35	8	1,215	1,302	1,434	3,951
850	0	5	36	87	83	1,270	121	12	1,614	1,090	2,325	5,029
861	0	0	4	10	53	414	49	4	534	171	244	949
862	0	3	18	27	33	259	65	4	409	249	484	1,142
871	2	6	8	24	107	535	74	9	765	351	442	1,558
872	0	2	8	31	86	404	78	5	614	343	416	1,373
881	0	1	6	27	105	326	35	6	506	346	430	1,282
882	0	1	16	48	103	355	58	8	589	381	670	1,640
890	1	3	10	28	108	400	51	7	608	371	464	1,443
Central Totals	**6**	**39**	**349**	**671**	**1,130**	**8,147**	**1,062**	**107**	**11,511**	**12,871**	**17,576**	**41,958**

Continued on next page

	Murder	Rape	Robbery	Aggravated Assault	Burglary	Larceny	Motor Vehicle Theft	Arson	Total Part I	Total Part II	Total Part III	Grand Total
East Precinct												
900	2	8	57	171	208	587	180	10	1,223	1,075	1,716	4,014
910	0	4	59	69	129	460	170	5	896	728	1,117	2,741
920	2	8	53	133	163	552	169	17	1,097	1,152	1,835	4,084
931	1	7	18	73	92	319	158	5	673	621	913	2,207
932	0	1	28	80	108	419	153	8	797	448	664	1,909
940	1	4	20	107	127	484	209	12	964	812	1,086	2,862
951	0	5	77	139	208	1,409	336	9	2,183	1,740	2,185	6,108
952	0	13	31	115	139	645	246	11	1,200	876	1,499	3,575
961	0	4	12	69	98	293	119	2	597	417	707	1,721
962	0	5	6	55	95	357	103	3	624	367	527	1,518
970	2	14	57	200	269	961	262	13	1,778	1,629	2,694	6,101
981	0	1	32	64	68	340	136	11	652	685	1,218	2,555
982	0	7	7	62	90	232	83	3	484	396	819	1,699
990	0	4	14	150	165	406	126	5	870	752	1,775	3,397
East Totals	**8**	**85**	**471**	**1,487**	**1,959**	**7,464**	**2,450**	**114**	**14,038**	**11,698**	**18,755**	**44,491**
Unknown	0	40	13	115	14	601	52	4	839	794	4545	6,178

Assaults On Officers

	By Type of Weapon					By Type of Assignment				
	Total Assaults	Firearm	Knife	Other	Hands/Feet	Two Person Car	One Person Car/Alone	One Person Car/Assisted	Other Alone[1]	Other Assisted[1]
Type of Activity										
Responding to Disturbance Calls	52	5	5	10	32	17	9	22	2	2
Burglaries in Progress	2	0	0	0	2	0	0	1	0	1
Robberies in Progress	0	0	0	0	0	0	0	0	0	0
Attempting Other Arrests	47	3	0	7	37	14	10	15	2	6
Handling, Transporting Prisoners	53	0	0	3	50	23	5	17	5	3
Investigating Suspicious Circumstances	29	0	1	7	21	9	5	13	0	2
Mentally Disturbed	2	0	0	0	2	1	0	1	0	0
Traffic Pursuits	27	0	0	11	16	12	5	8	0	2
All Others	13	0	0	3	10	5	2	2	1	3
Totals	**225**	**8**	**6**	**41**	**170**	**81**	**36**	**79**	**10**	**19**

Source: Oregon Law Enforcement Data Systems (LEDS), Offense and Arrest Summary

Footnotes:
1. Includes Detectives and Officers on Special Assignment

Reported Offenses per Neighborhood (page 13)
Footnotes:
1. Many factors can influence the Rate/1000 Population calculations and can affect meaningful comparisons among neighborhoods. For example, the large work force in the Lloyd, Downtown, Old Town/Chinatown, Pearl and Northwest Industrial neighborhoods can distort the crime rate for those areas.

	Adults Arrested	Juveniles Arrested	Total Arrests in 1997
Part I Crime Arrests			
Willful Criminal Homicide	43	7	50
Rape	50	10	60
Robbery	288	82	370
Aggravated Assaults	325	123	448
Burglary	355	154	509
Larceny	4,914	1,158	6,072
Motor Vehicle Theft	769	225	994
Arson	13	25	38
Total Part I Arrests	6,757	1,784	8,541
Part II Crime Arrests			
Simple Assaults	3,165	464	3,629
Forgery	737	36	773
Fraud	127	6	133
Stolen Property	52	11	63
Vandalism	414	244	658
Weapon Laws	438	121	559
Prostitution	504	8	512
Sex Crimes	128	19	147
Drug Laws			
Opium	1	0	1
Heroin	1,211	52	1,263
Morphine	6	0	6
Cocaine	2,508	151	2,659
Codeine	8	0	8
Hashish	6	1	7
Marijuana	633	125	758
Synthetic Drugs	10	2	12
Dangerous Drugs	524	11	535
Drug Laws Total	**4,907**	**342**	**5,249**
Gambling	6	4	10
Family Offenses	20	0	20
Driving Under the Influence of Intoxicants	1,507	11	1,518
Liquor Laws	1,638	290	1,928
Disorderly Conduct	268	78	346
Kidnapping	0	0	
Curfew	3	886	889
Runaway	2	618	620
All Others	3,219	459	3,678
Total Part II Arrests	**17,135**	**3,597**	**20,732**
Part III Crime Arrests			
Miscellaneous Traffic	2,268	77	2,345
Protective Custody	0	652	652
Other Custody	5	0	5
Warrants	5	0	5
Fugitives	4,243	414	4,657
Total Part III Arrests	**6,521**	**1,143**	**7,664**
Grand Total	**30,413**	**6,524**	**36,937**

Source: Oregon Law Enforcement Data Systems (LEDS), Offense & Arrest Summary
For defintions: See Appendix A

	1993	1994	1995	1996	1997
Juvenile					
Part I	2,547	2,599	2,380	2,017	1,784
Part II	3,669	3,975	3,982	4,057	3,597
Part III	1,523	1,758	1,570	1,323	1,143
Total Juvenile	**7,739**	**8,332**	**7,932**	**7,397**	**6,524**
Adult					
Part I	6,126	6,490	6,924	6,508	6,757
Part II	17,056	16,917	17,058	16,730	17,135
Part III	5,751	6,354	6,980	7,020	6,521
Total Adult	**28,933**	**29,761**	**30,962**	**30,258**	**30,413**
Total					
Part I	8,673	9,089	9,304	8,525	8,541
Part II	20,725	20,892	21,040	20,787	20,732
Part III	7,274	8,112	8,550	8,343	7,664
Total All Arrests	**36,672**	**38,093**	**38,894**	**37,655**	**36,937**

Adult and Juvenile Arrests by Year

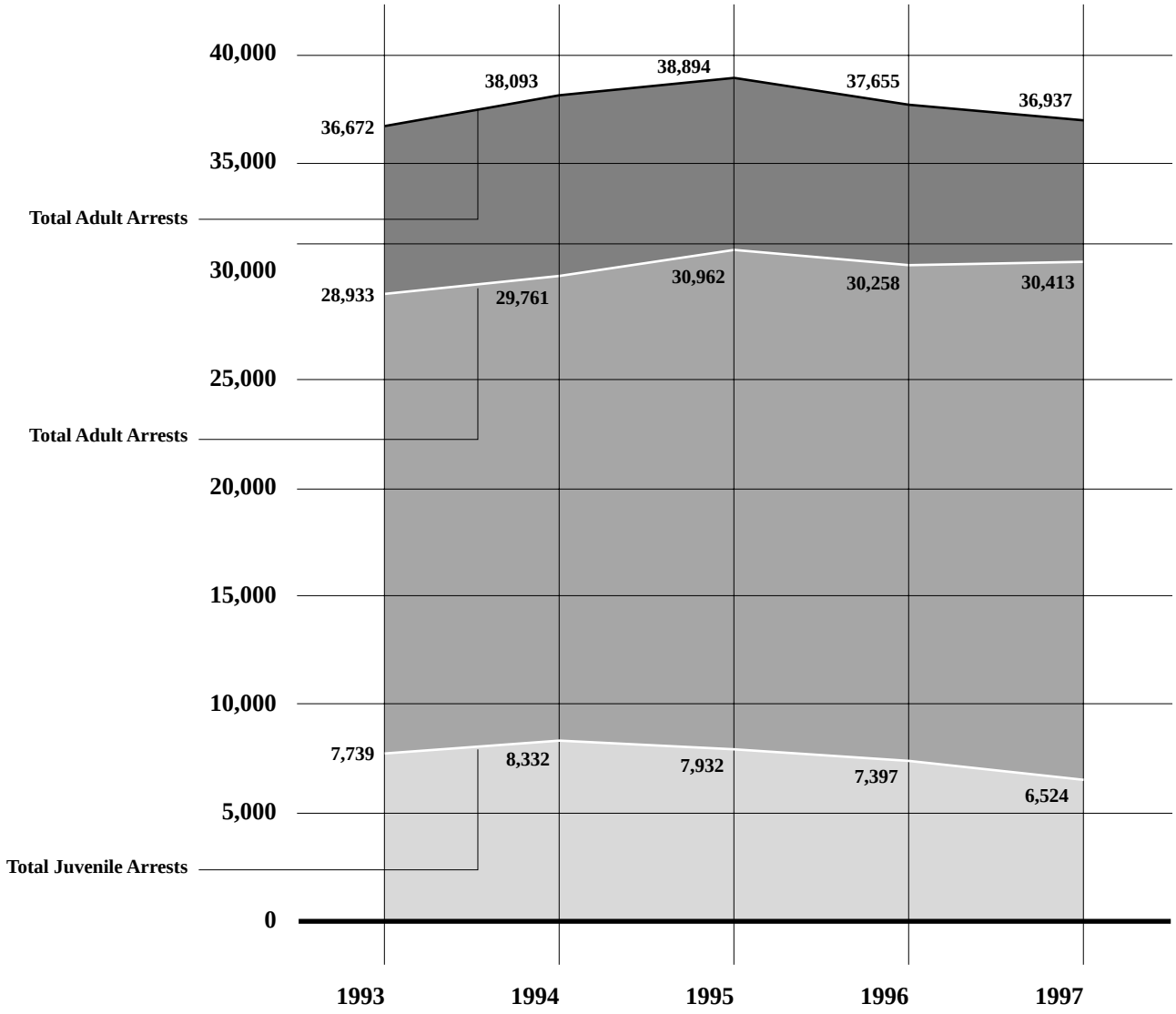

Source: Oregon Law Enforcement Data Systems (LEDS), Offense & Arrest Summary
For defintions: See Appendix A

Aggravated Assault: An attack by one person upon another for the purpose of inflicting severe injury. This type of assault usually is accompanied by the use of a weapon or by means likely to produce death or injury.
All Other Offenses: Except Traffic - Includes trespass, blackmail, bomb threat, animal ordinances, and littering.
Arrest: The actual number of persons arrested (both booked and taken into custody; and cited and released) for committing criminal acts.
Arson: Any willful burning or attempt to burn a building, motor vehicle, aircraft, or personal property of another.
Burglary: The unlawful entry of a structure (both residential and non-residential) with intent to commit a theft.
Crimes Against Persons: Criminal offenses where the victim is present and the act is violent, threatening or has the potential of being physically harmful.
Crimes Against Property: Offenses that involve taking something of value by theft or deception or the destruction of property.
Disorderly Conduct: In this classification are placed all offenses of committing a breach of the peace.
Drug Laws: Included are all violations of state and local laws, specifically those related to the unlawful possession, sale, use, growing, manufacturing, and making of illegal drugs.
Driving Under the Influence of Intoxicants (D.U.I.I.): Driving or operating any vehicle while under the influence of liquor or drugs.
Embezzlement: Misappropriation of money or property entrusted to one's care.
Extortion: The use of fear of death, injury, property loss, reputation, etc. to induce or compel another to deliver property or perform some act or omission.
Family Offenses: Included here are offenses such as abandonment, neglect of children, custodial interference and non-support. (Physical abuse would be reported as an assault).
Forgery also Forgery/Counterfeiting: Forgery and counterfeiting are treated as allied offenses. In this classification are placed all offenses dealing with the making, altering, or possessing, with intent to defraud, anything false in the semblance of that which is true.
Fraud: Fraudulent conversion and obtaining money or property by false pretenses.
Fugitives: This category covers arrests made for other agencies and may be for: Parole/Probation violation, AWOL (absence without leave) from a penal institution, etc.
Gambling: All offenses which relate to promoting, permitting, or engaging in gambling are included in this category.
Homicide: Includes willful murder and aggravated murder.
Kidnapping: The interference with another person's liberty without consent or legal authority.
Larceny: The unlawful taking of property from the possession of another; includes pickpocket, pursesnatch, shoplift, bike theft, and theft from motor vehicle (car prowl).
Liquor Laws: With the exception of Driving Under the Influence all liquor law violations, state or local, are placed in this classification.
Miscellaneous Traffic Crimes: Serious traffic offenses which are classified as a misdemeanor or felony as defined by the Oregon Motor Vehicle Code.
Motor Vehicle Theft: The theft or attempted theft of a motor vehicle; includes motorcycles.
Murder: The willful (non-negligent) killing of one human being by another.
Negligent Homicide: The killing of another person through gross negligence.
Offenses - Excludes motor vehicle traffic death.
Arrests - Includes persons arrested for motor vehicle traffic death.
Offense: The criminal act, the number of criminal acts.
Part I Crimes: A group of crimes which are reported and tracked nationally: murder, rape, robbery, aggravated assault, burglary, larceny, motor vehicle theft, and arson.
Part II Crimes: A group of crimes which are reported and tracked nationally: simple assault, forgery, fraud, stolen property, vandalism, weapon laws, prostitution, sex crimes, drug laws, gambling, family offenses, D.U.I.I., liquor laws, disorderly conduct, kidnapping, curfew, runaway, and other offenses (see All Other Offenses above).
Part III Crimes: A group of crimes which are reported and tracked within the State of Oregon: includes traffic, warrants, protective custody, fugitives, officer assaults, and property and vehicles recovered for other jurisdictions.
Protective Custody: The custody of persons for detoxification, mental holds, material witness, or protective custody. Examples: transport of an intoxicated subject to the local detoxification center; taking a child into protective custody pending further investigation of the child's care and welfare.
Prostitution: Included in this classification are the sex offenses of a commercialized nature.
Pursesnatch: To snatch a purse from the physical control of another. (If force is directed or used against the victim the matter becomes a robbery).
Rape: The carnal knowledge of a female, forcibly and against her will.
Robbery: The taking or attempting to take anything of value from a person or persons by force or threat of force.
Runaway: When a juvenile has departed from some location within Multnomah County and the juvenile's parents or guardians have reported them as a runaway.
Sex Crimes: Covers offenses such as statutory rape, contributing to the sexual delinquency of a minor, non-forcible rape, incest, molest, indecent exposure, forcible and non-forcible sodomy, obscene phone calls. (Does not include forcible rape, or prostitution).
Simple Assault: Assaults which are limited to the use of physical force and result in little or no injury to the victim.
Stolen Property Offenses: Included in this classification are all offenses of buying, receiving and possessing stolen property, as well as all attempts to commit any of theses offenses.
Vandalism: Consists of the willful destruction, or defacement of property.
Warrants: Includes service of warrants of arrest and related papers for Multnomah County, as well as all other jurisdictions within the United States.
Weapons Regulation Laws: Deals with weapon offenses which are regulatory in nature, such as: furnishing a deadly weapon to a minor; excon or alien in possession of a firearm.
Willful Murder and Non Negligent Manslaughter: The willful (non-negligent) killing of one human being by another.

Source: Oregon Law Enforcement Data System (LEDS); Portland Police Data System. These definitions are not intended to serve as legal definitions.

Information and Referral*

Emergency Police-Fire-Medical	**9-1-1**
Non-emergency	230-3333

Portland Police Bureau

Police Information	823-4636
Central Precinct	823-0097
East Precinct	823-4800
North Precinct	823-2120
Northeast Precinct	823-5700
Southeast Precinct	823-2143
Traffic Division	823-2103
Alarm Information Officer	823-0031
Chief's Office	823-0000
Crimestoppers	823-4357

Community Contact Offices

Asian Family Center	823-2073
Between the Rivers Contact Office	823-4062
Brentwood Darlington Safety Action Team	248-3916
Columbia Cottage Contact Office	735-1537
Hollywood Contact Office	288-4472
Sellwood Office	823-2133
SW Community Contact Office	823-3141
Metro Contact Office	823-5420
NW Contact Office	823-0080
O'Bryant Square	248-3049
Detective Division	823-0400
Drug and Vice	823-0246
Drug House Complaint Hotline	823-3784
Gang Enforcement Team	823-4106
Graffiti Hotline	823-4TAG
Internal Affairs	823-0236
Museum	823-0019
Personnel	823-0333
Planning and Support Division	823-0283
Crime statistics	823-0298
Property Room	823-2179
Public Information Officer	823-0010
Records	
Auto Records	823-0044
Police reports	823-0041
Reserve Coordinator	823-0179
Sunshine Division	823-2102
Training	823-0316

Police Bureau Crime Prevention/Outreach Programs

Business Emergency Notification	823-0287
Block Homes	823-0287
Police Activities League PAL	823-0250
Senior Locks	823-0284
Telephone Reassurance/Elderly Programs	823-0291
WomenStrength/Sexual Assault Prevention	823-0296

City of Portland
Neighborhood Offices

Office of Neighborhood Involvement	823-4519
Crime Prevention Coordinator	823-3048
Association for Portland Progress	224-8684
Central Northeast Neighbors	823-3156
East Portland Neighborhood Office	823-4550
Neighbors West/Northwest	223-3331
North Portland Neighborhood Office	823-4524
Northeast Coalition of Neighborhoods	823-4575
Southeast Uplift	232-0010
Southwest Neighborhood Information Inc.	823-4592

Other City/Community Contacts

Animal Control	248-3066
Bureau of Buildings	
Abandoned Vehicle Hotline	823-7309
Neighborhood Nuisance	823-7306
Noise Control Office	823-7350
Child Abuse Hotline	731-3100
Crisis Triage Center	215-7082
Harry's Mother Teen Crisis Line	233-8111
Neighborhood Mediation	823-3152
Parent's Anonymous Parent Helpline	452-4789
Portland School Police	916-3307
Portland Women's Crisis Line	235-5333
Helpline for Seniors and People with Disabilities	248-3646
United Way Information and Referral	222-5555
US West Telabuse	
Telephone Harassment Line	1-800-541-3386
Youth Gang Hotline	823-4264

* Information current as of December 1998.

Vera Katz, Mayor
Charles A. Moose, Chief of Police

This report was produced by the
Portland Police Bureau
Planning and Support Division

Portland Police Bureau
1111 S.W. 2nd Avenue
Portland, Oregon 97204
(503) 823-0283

http://www.teleport.com/~police