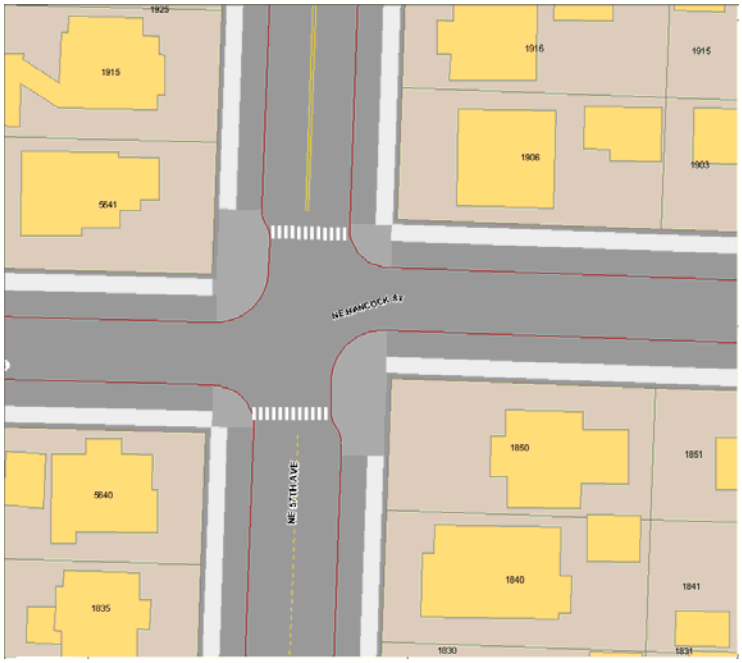

NE 57th Ave
@ 53rd Ave

- Neighborhood Collector
- ADT: 9,000
- Bike route connection (to east)

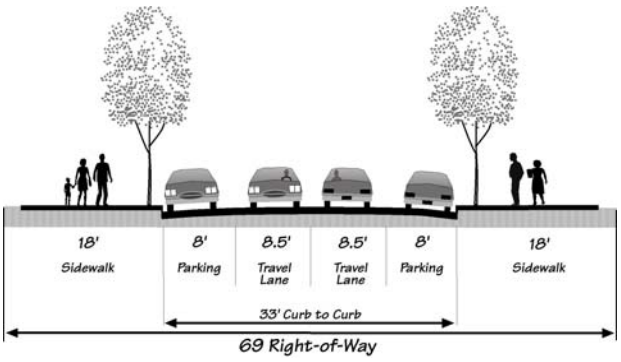

NE Halsey St
@ 53rd Ave

- Neighborhood Collector
- ADT: 14,000
- Signalized
- Peak-hour parking restricted
- Bike route connection

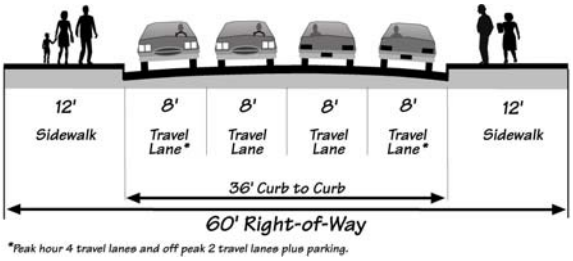

NE Glisan St
@ 53rd Ave

- Neighborhood Collector
- ADT: 12,000
- Signalized
- Bike route connection

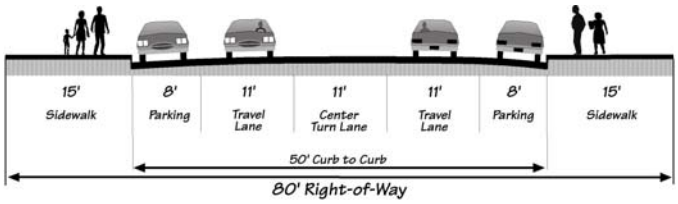

E Burnside St @ 53rd Ave

- District Collector
- ADT: 14,200
- 40 ft curb-to-curb (no parking)
- Signalized
- Peak-hour parking restricted
- Bike route connection

SE Stark St @ 53rd Ave

- Neighborhood Collector
- ADT: 5,000

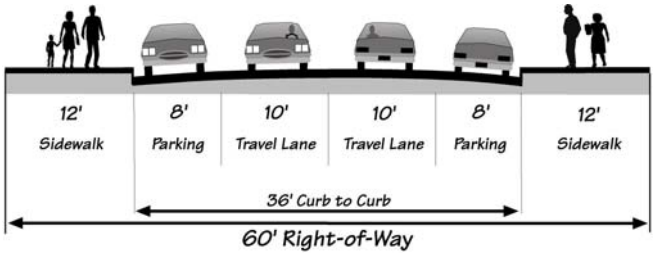

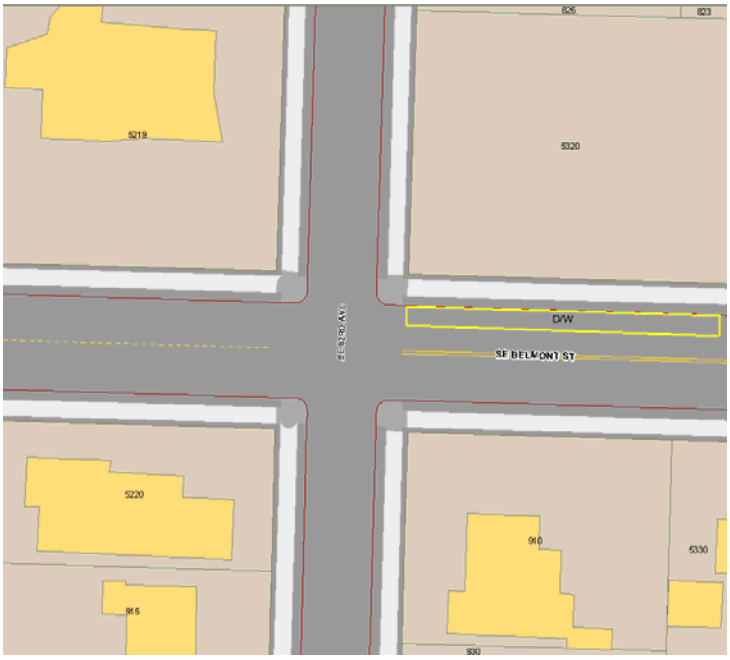

SE Belmont St @ 53rd Ave

- Neighborhood Collector
- ADT: 5,700
- Bike route connection (to east)

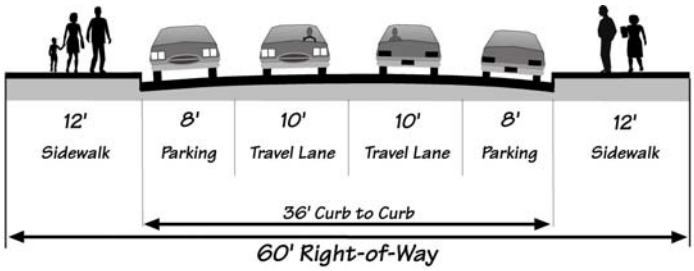

SE Hawthorne Blvd @ 52nd Ave

- Local Street
- ADT: 4,500
- Bike route connection (to west)
- 48 ft curb-to-curb width (parking both sides)

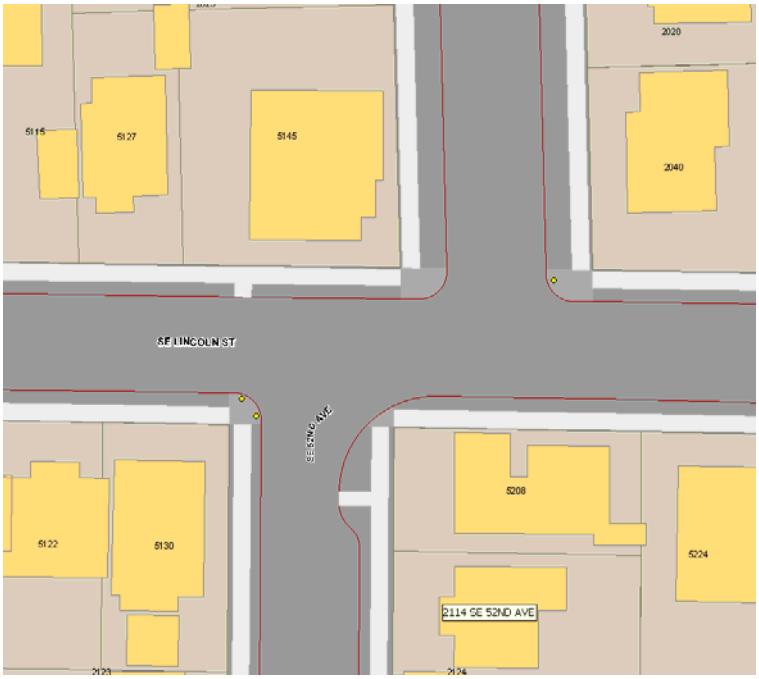

SE Lincoln St @ 52nd Ave

- Local Street
- ADT: 3,300
- Bike route connection

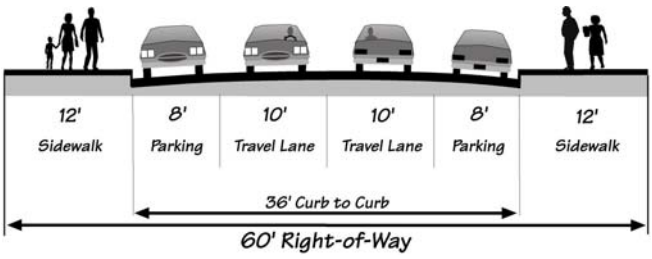

SE Division St @ 52nd Ave

- Neighborhood Collector
- ADT: 15,000
- Bike route connection (to east)

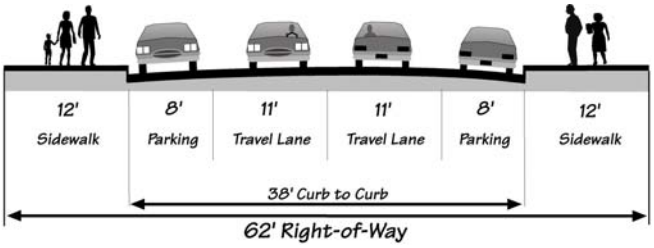

SE Powell Blvd @ 52nd Ave

- Major City Traffic Street
- ADT: 33,000
- Signalized

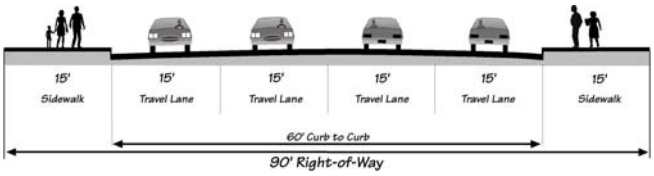

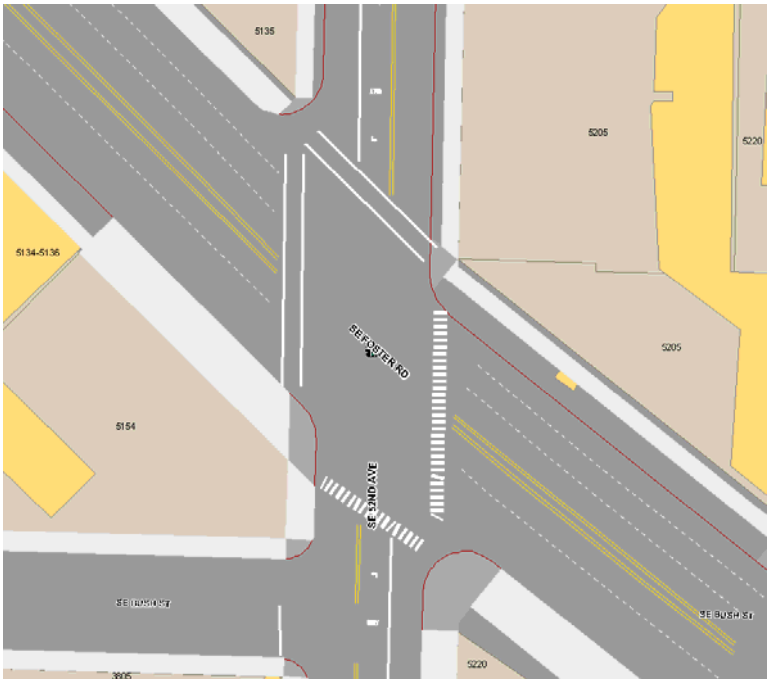

SE Foster Rd @ 52nd Ave

- Major City Traffic Street
- ADT: 20,500
- Signalized

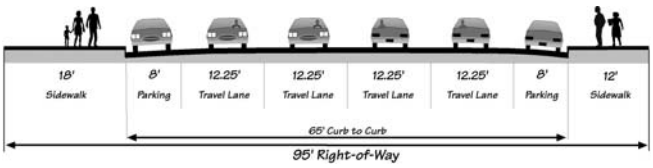

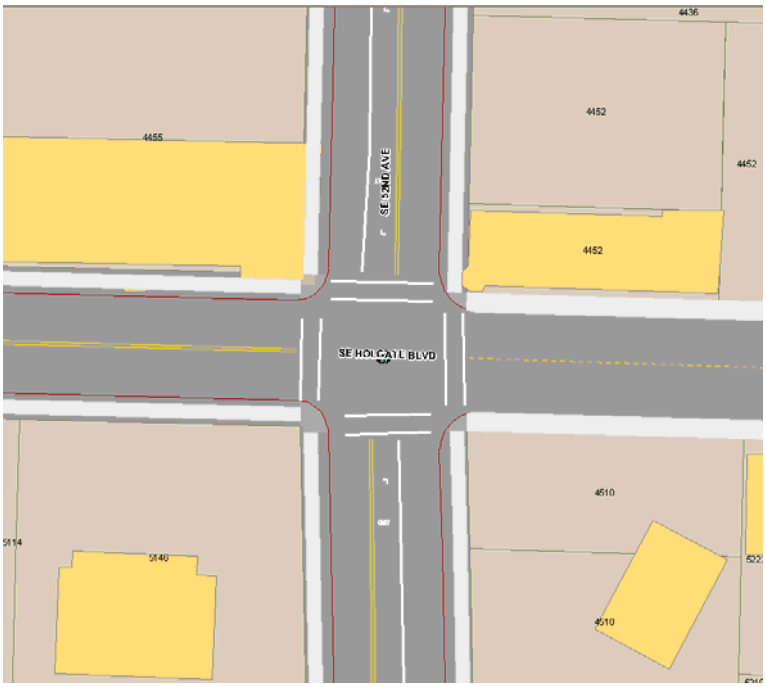

SE Holgate Blvd @ 52nd Ave

- Neighborhood Collector
- ADT: 11,000
- Signalized
- Bike route connection

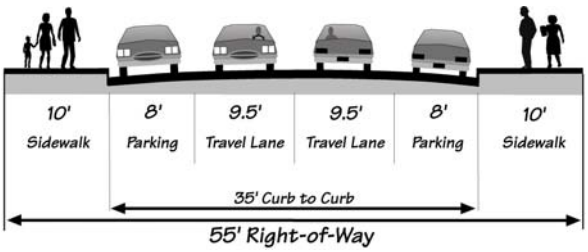

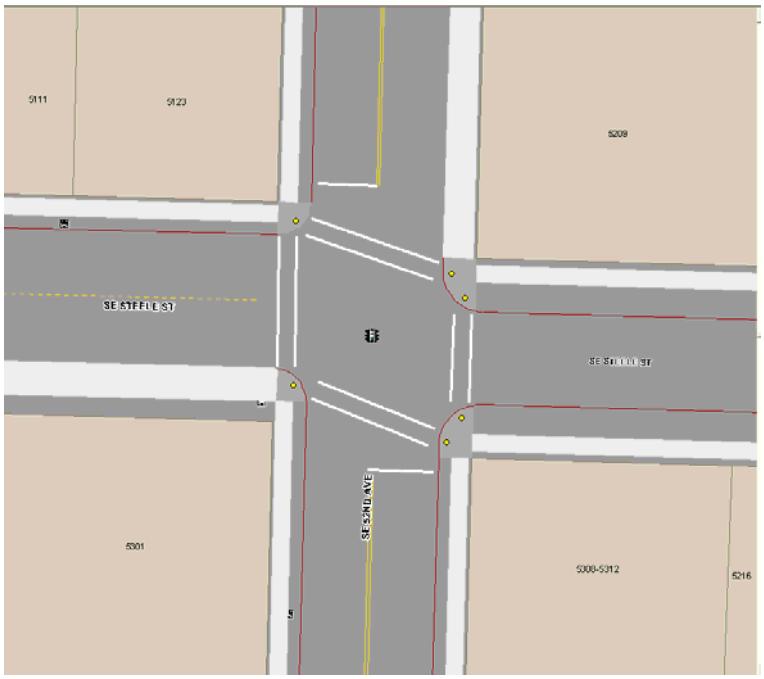

SE Steele St
@ 52nd Ave

- Neighborhood Collector
- ADT: 8,000
- Signalized
- Bike route connection (to west)

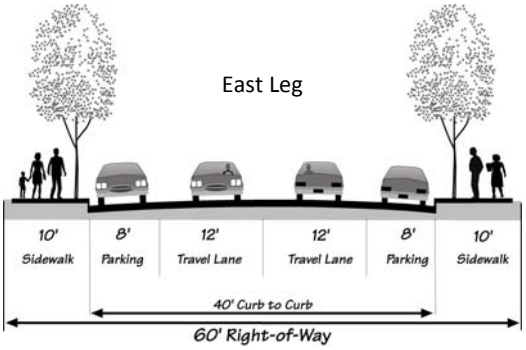

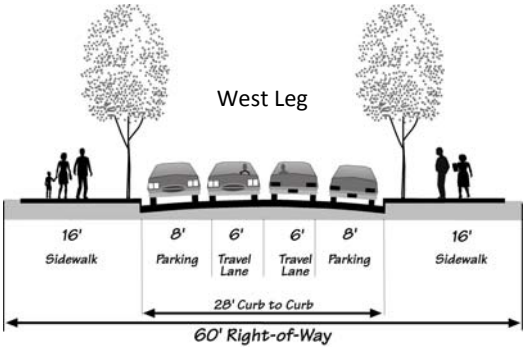

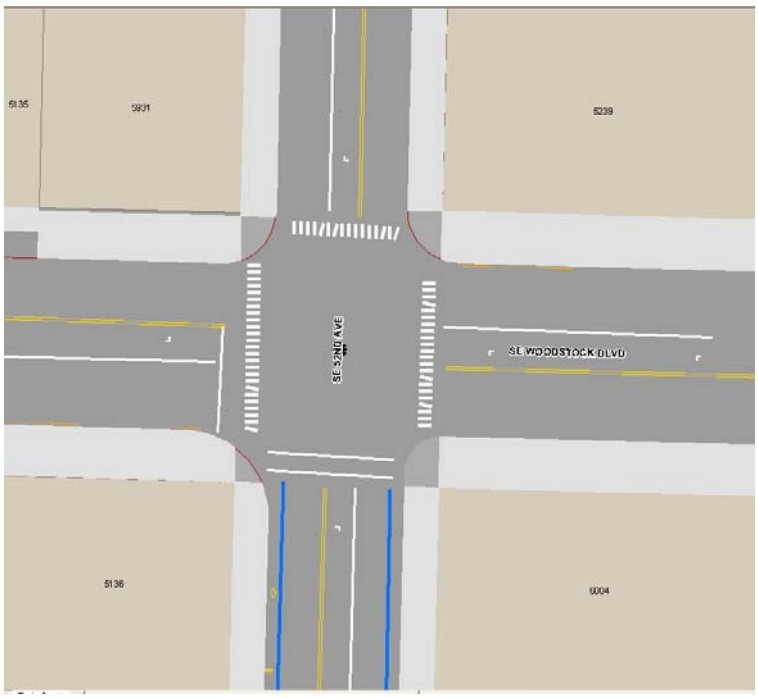

SE Woodstock Blvd
@ 52nd Ave
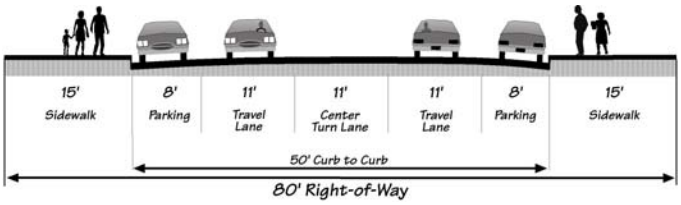
- Neighborhood Collector
- ADT: 15,000
- Signalized
- Bike route connection