



**PBOT**  
 PORTLAND BUREAU OF TRANSPORTATION



**BIKE COUNT**



**Thank you for another  
 great bike count  
 summer.**

**See you next year!**

CITYWIDE				
site ID	location	total daily volume		sector
97	N Interstate Ave/NE Lloyd Blvd & NE Oregon St	4,890	<div style="width: 100%;"></div>	north
11	N Vancouver & Russell	4,705	<div style="width: 96%;"></div>	north
12	N Williams & Russell	4,108	<div style="width: 84%;"></div>	north
317	SW Naito @ Morrison Bridge (NEW time)	3,880	<div style="width: 78%;"></div>	city center
300	SW Naito & Salmon	3,725	<div style="width: 75%;"></div>	city center
87	SW Moody & Gibbs	3,650	<div style="width: 73%;"></div>	southwest
128	NE Multnomah & Wheeler	3,500	<div style="width: 70%;"></div>	inner NE
215	SW Naito at Morrison Bridge	3,385	<div style="width: 68%;"></div>	city center
319	NW Naito & Salmon (NEW time)	3,315	<div style="width: 66%;"></div>	city center
255	SW Naito & SW Ankeny	3,290	<div style="width: 66%;"></div>	city center

# PORTLAND BIKE COUNT

summer 2018



**SO MANY BIKES**

We counted more people on bikes than there are people living in Keizer, Oregon.



**147 volunteers**

Whether counting one site or 15, we appreciate all of our volunteers who donated their time.



**25 all-time records**

Several locations saw their best ever bike count this year.



**293 counts at 270 sites**

We counted trails, bike lanes, neighborhood greenways, and more - everywhere Portland people like to ride.

Count me in!



**21 new sites**

Never before counted locations have joined the pantheon of bike counts.

**WINNER**



**THANK YOU!**



**PBOT**  
PORTLAND BUREAU OF TRANSPORTATION



[tinyurl.com/pdxbikecounts](http://tinyurl.com/pdxbikecounts)

**BRIDGE**

site ID	location	count time	total bikes	helmet	no helmet	male	female	skate-boards	electric scooters
2	Burnside Bridge	4-6pm	356	84%	16%	70%	30%	9	50
4	Sellwood Bridge	4-6pm	147	88%	12%	79%	21%	1	
176	Morrison Bridge	4-6pm	146	87%	13%	70%	30%	2	

**CITY CENTER**

site ID	location	count time	total bikes	helmet	no helmet	male	female	skate-boards	electric scooters
71	SW Taylor & 13th	7-9am	53	96%	4%	66%	34%	0	
72	SW Salmon & 14th	4-6pm	92	80%	20%	80%	20%	3	7
79	SW Broadway & Jackson	4-6pm	129	92%	8%	79%	21%	1	2
83	SW Waterfront Park & Harbor Way	4-6pm	406	70%	30%	61%	39%	3	
84	SW Jefferson & 13th	4-6pm	113	81%	19%	75%	25%	2	
89	SW Moody & River Prkwy	4-6pm	71	54%	46%	73%	27%	0	
94	SW Waterfront Park & Morrison Bridge	4-6pm	318	74%	26%	67%	33%	5	74
119	SW Broadway & Mill	4-6pm	70	90%	10%	83%	17%	0	6
146	SW Broadway & Montgomery	4-6pm	81	79%	21%	75%	25%	2	29
147	SW Stark & 9th	4-6pm	150	74%	26%	68%	32%	8	30
148	SW Park & Oak	4-6pm	116	69%	31%	72%	28%	3	11
156	SW Broadway & Main	7-9am	108	98%	2%	72%	28%	0	8
157	SW Naito & Clay	7-9am	201	94%	6%	62%	38%	0	
158	SW Main & 9th	7-9am	75	83%	17%	72%	28%	1	5

### CITY CENTER, continued

site ID	location	count time	total bikes	helmet	no helmet	male	female	skate-boards	electric scooters
159	SW Park & Market	4-6pm	33	70%	30%	66%	34%	1	
161	NW Hoyt & Broadway	4-6pm	521	85%	15%	67%	33%	4	
162	NW Broadway & Couch	4-6pm	401	78%	23%	69%	31%	11	
164	SW Burnside & 13th/Stark	4-6pm	69	64%	36%	70%	30%	3	26
200	SW Broadway & 6th (S of I405)	4-6pm	152	97%	3%	74%	26%	2	
214	SW River Pkwy & River Dr	4-6pm	33	70%	30%	70%	30%		
215	SW Naito at Morrison Bridge	7-9am	677	94%	6%	69%	31%		
216	SW Stark & 4th	4-6pm	387	86%	14%	66%	34%	8	
218	SW Oak & 3rd	7-9am	240	90%	10%	71%	29%	2	
255 a	SW Naito & Ankeny	4-6pm	770	90%	10%	65%	35%	7	26
255 b	SW Naito & Ankeny	4-6pm	546	88%	12%	71%	29%	4	32
271	SW Columbia & 14th	7-9am	43	81%	19%	71%	29%	2	
272	SW Salmon & 14th	7-9am	99	89%	11%	69%	31%	0	
273	SW Jefferson & 12th	4-6pm	62	81%	19%	79%	21%	2	19
274	SW Lincoln & 1st	4-6pm	108	88%	12%	72%	28%	2	
279	NW Couch & 3rd	4-6pm	300	71%	29%	70%	30%	2	7
281	W Burnside & 3rd Ave	7-9am	193	77%	23%	73%	27%	0	
282	SW Stark & 2nd Ave	4-6pm	440	81%	19%	67%	33%	15	
300	SW Naito & Salmon	4-6pm	745	89%	11%	68%	32%	3	47
304	SW Alder & 18th	4-6pm	66	64%	36%	79%	21%	1	

### CITY CENTER, continued

site ID	location	count time	total bikes	helmet	no helmet	male	female	skate-boards	electric scooters
317 a	SW Naito @ Morrison Bridge (NEW time)	4-6pm	776	91%	9%	68%	32%	3	
317 b	SW Naito @ Morrison Bridge (NEW time)	4-6pm	595	90%	10%	67%	33%	3	25
318	SW Naito & Ankeny (NEW time)	7-9am	419	90%	10%	64%	36%	2	
319	NW Naito & Salmon (NEW time)	7-9am	663	92%	8%	62%	38%	5	18

### EAST

site ID	location	count time	total bikes	helmet	no helmet	male	female	skate-boards	electric scooters
18	NE Marine Drive & PDX Trail	4-6pm	39	88%	12%	79%	21%		
22	NE Halsey & 92nd	4-6pm	27	74%	26%	74%	26%	1	
24	E Burnside & NE 122nd	4-6pm	68	54%	46%	82%	18%	0	6
27	NE Fremont & NE 122nd	4-6pm	19	53%	47%	89%	11%	0	
28	NE Halsey & 122nd	4-6pm	37	46%	54%	86%	14%	2	1
29	NE Halsey & 148th	4-6pm	11	55%	45%	82%	18%	0	
46	SE Springwater Trail & 122nd	4-6pm	105	64%	36%	90%	10%	0	
47	SE Powell & 148th	4-6pm	9	22%	78%	67%	33%		
57	SE Flavel & 92nd	4-6pm	60	58%	42%	75%	25%	1	
60	SE Springwater Trail & I-205 path	4-6pm	146	68%	32%	82%	18%	1	4
63	SE Mill & 135th	4-6pm	28	82%	18%	71%	29%	3	
133	NE I-205 Path and Airport Way Overpass	4-6pm	38	90%	10%	92%	8%		
135	NE Maywood Pl & I-205 Path	4-6pm	53	92%	8%	83%	17%	1	4

**EAST, continued**

site ID	location	count time	total bikes	helmet	no helmet	male	female	skate-boards	electric scooters
136	E Burnside & 97th Ave/I-205 Bike Path	4-6pm	119	78%	23%	82%	18%	0	4
140	SE Division & 96th Dr	4-6pm	29	59%	41%	76%	24%	3	
141	SE Division & 122nd	4-6pm	35	29%	71%	91%	9%		
142	SE Powell & 122nd	4-6pm	36	17%	83%	92%	8%	1	
143	SE Powell & 162nd	4-6pm	10	70%	30%	90%	10%	1	4
150	SE Holgate & 112th	4-6pm	15	27%	73%	80%	20%	1	
151	SE Market & 130th	4-6pm	20	70%	30%	70%	30%	2	
152 a	SE Main Overpass & 96th (East side)	4-6pm	32	59%	41%	69%	31%	1	
152 b	SE Main Overpass & 96th (East side)	4-6pm	56	50%	50%	66%	34%	6	
171	SE Holgate & 100th	4-6pm	23	57%	43%	87%	13%	3	
172	SE Bush & 122nd	4-6pm	57	19%	81%	86%	14%	1	
209	NE Prescott & I-205	4-6pm	40	80%	20%	65%	35%		
211	SE Steele I-205 Overpass	4-6pm	87	74%	26%	77%	23%	3	5
219	SE Springwater Trail & SE 92nd	4-6pm	118	75%	25%	80%	20%	0	
220	SE Springwater Trail & SE 101st	4-6pm	77	71%	29%	78%	22%	0	
221	SE Bush & 102nd	4-6pm	12	58%	42%	92%	8%	0	
222 a	SE Mill & 148th	4-6pm	19	53%	47%	79%	21%	1	
222 b	SE Mill & 148th	4-6pm	29	48%	52%	86%	14%	3	0
223	SE Main & 162nd	4-6pm	30	43%	57%	67%	33%	0	
260	NE Holladay & 128th	4-6pm	1	100%	0%	100%	0%	1	

**EAST, continued**

site ID	location	count time	total bikes	helmet	no helmet	male	female	skate-boards	electric scooters
285	SE Holgate & 128th	4-6pm	20	40%	60%	85%	15%		
286 a	NE Halsey & 106th	4-6pm	23	57%	43%	83%	17%	2	9
286 b	NE Halsey & 106th	4-6pm	38	58%	43%	80%	20%	0	1
297	NE Tillamook & 108th	4-6pm	10	70%	30%	90%	10%	0	
298	NE Glisan & 108th	4-6pm	7	14%	86%	100%	0%	1	
299	NE Holladay & 122nd	4-6pm	27	37%	63%	85%	15%	0	
306	NE Fremont & 102nd	4-6pm	17	82%	18%	94%	6%	1	1
307	NE Weidler & 106th (NEW)	7-9am	14	86%	14%	43%	57%	3	
308	NE San Rafael & 132nd	4-6pm	4	75%	25%	100%	0%	0	
315 a	NE Tillamook & 102nd (NEW)	4-6pm	17	56%	44%	72%	28%	0	1
315 b	NE Tillamook & 102nd (NEW)	4-6pm	10	80%	20%	90%	10%	0	1
330	NE Glisan & 128th (NEW)	4-6pm	11	45%	55%	82%	18%	0	5

**NORTH**

site ID	location	count time	total bikes	helmet	no helmet	male	female	skate-boards	electric scooters
6	N Fessenden & Peninsula Crossing Trail	4-6pm	44	36%	64%	80%	20%	2	2
7	N Greeley & Interstate	4-6pm	284	91%	9%	75%	25%	1	8
8	N Interstate & Larrabee	4-6pm	332	88%	12%	72%	28%	2	9
9	N Portsmouth & Houghton	4-6pm	40	68%	32%	66%	34%		
10	N Denver & Rosa Parks	4-6pm	170	81%	19%	71%	29%	3	

## NORTH, continued

site ID	location	count time	total bikes	helmet	no helmet	male	female	skate-boards	electric scooters
11	N Vancouver & Russell	7-9am	941	92%	8%	66%	34%		
12 a	N Williams & Russell	4-6pm	723	89%	11%	70%	30%	4	18
12 b	N Williams & Russell	4-6pm	920	91%	9%	68%	32%	2	19
13	N Smith & St Louis	4-6pm	4	75%	25%	75%	25%	3	
14 a	N Flint & Tillamook	4-6pm	113	76%	24%	74%	26%		
14 b	N Flint & Tillamook	4-6pm	141	82%	18%	69%	31%	0	4
15	N Vancouver & Ainsworth	7-9am	253	94%	6%	58%	42%		
97	N Interstate/NE Lloyd & NE Oregon	4-6pm	978	88%	12%	69%	31%	4	37
124	N Willis Blvd & Woolsey Ave	4-6pm	41	63%	37%	63%	37%	1	2
125 a	N Bryant & Missouri	4-6pm	35	71%	29%	60%	40%		
125 b	N Bryant & Missouri	4-6pm	43	63%	37%	63%	37%	0	
127	N Failing & Missouri	4-6pm	44	73%	27%	61%	39%	1	3
154	N Concord & Willamette	4-6pm	93	90%	10%	75%	25%		
165	N Central & N Burr	4-6pm	20	55%	45%	65%	35%	1	
167	N Bryant & Concord	4-6pm	49	76%	24%	65%	35%	0	
204	N Skidmore and Michigan	4-6pm	162	79%	21%	65%	35%		
205	N Michigan and Rosa Parks	4-6pm	132	80%	20%	64%	36%	0	6
231	N Going & Vancouver	7-9am	593	94%	6%	60%	40%		
232	N Going & Williams	4-6pm	321	85%	15%	71%	29%	2	6
233	N Denver & Terry	4-6pm	62	74%	26%	73%	27%	1	2



### NORTH, continued

site ID	location	count time	total bikes	helmet	no helmet	male	female	skate-boards	electric scooters
234	N Willamette Blvd & Carey (to Trail)	4-6pm	123	91%	9%	75%	25%	1	
258	N Going & Concord	3-5pm	120	90%	10%	73%	27%	2	
314	N Williams & Dekum (NEW)	4-6pm	116	91%	9%	67%	33%	3	
316	N Tillamook & Flint (NEW time)	7-9am	634	94%	6%	63%	37%	1	4
324	N Fessenden & Burr (NEW)	4-6pm	23	57%	43%	70%	30%	2	
325	N Kilpatrick & Chautauqua (NEW)	4-6pm	37	54%	46%	68%	32%	0	
326	N Whitaker & Denver (Delta Park) (NEW)	4-6pm	79	65%	35%	82%	18%	1	
327	N Vancouver & Columbia Slough Trail (NEW)	4-6pm	77	81%	19%	82%	18%	0	
329	N Williams & Rosa Parks Way (NEW)	4-6pm	257	88%	12%	65%	35%	5	

### NORTHEAST

site ID	location	count time	total bikes	helmet	no helmet	male	female	skate-boards	electric scooters
19	NE Going & 37th Ave	4-6pm	180	83%	17%	74%	26%	1	1
20	NE Multnomah & 47th	4-6pm	100	80%	20%	69%	31%		
21	NE Siskiyou & 72nd	4-6pm	29	83%	17%	79%	21%	2	
23	NE Broadway & 7th	7-9am	319	89%	11%	65%	35%	0	1
25	E Burnside & 74th	4-6pm	114	89%	11%	68%	32%	0	
26	NE Everett & 53rd	4-6pm	310	93%	7%	65%	35%	0	
30	NE Irving & 12th	4-6pm	326	81%	19%	65%	35%	7	18
31	NE Irving & 20th	4-6pm	200	84%	17%	64%	36%	2	5

## NORTHEAST, continued

site ID	location	count time	total bikes	helmet	no helmet	male	female	skate-boards	electric scooters
32	NE Multnomah & 7th	4-6pm	324	85%	15%	63%	37%	6	
34	NE Skidmore & 29th	4-6pm	49	88%	12%	61%	39%		
35 a	NE Grant & 33rd	4-6pm	221	92%	8%	64%	36%	3	4
35 b	NE Grant & 33rd	4-6pm	197	92%	8%	70%	30%	5	6
36	NE Weidler & 7th	4-6pm	313	85%	15%	60%	40%	4	
95	NE Couch & 41st	4-6pm	184	86%	14%	67%	33%	3	6
98	NE Skidmore & 9th	4-6pm	67	87%	13%	66%	34%		
106	NE Irving & 21st	4-6pm	150	83%	17%	61%	39%	1	
107	NE Davis & 41st	4-6pm	262	87%	13%	65%	35%		
128	NE Multnomah & Wheeler	4-6pm	700	92%	8%	73%	27%		
129	NE Going & 9th	4-6pm	393	86%	14%	63%	37%		
130	NE Tillamook & 28th	4-6pm	226	90%	10%	69%	31%	4	
131	NE Prescott St & Cully Blvd	4-6pm	67	74%	26%	77%	23%		
132	NE Tillamook & 74th	4-6pm	102	82%	18%	69%	31%		
153	NE Glisan & 28th	4-6pm	152	76%	24%	72%	28%	3	
168	NE Holman & 27th	4-6pm	68	87%	13%	57%	43%	0	
169	NE Klickitat & 27th	4-6pm	62	90%	10%	66%	34%	2	
201	NE Alberta & 72nd	4-6pm	33	79%	21%	73%	27%	1	
203 a	NE Morris & 7th	4-6pm	131	83%	17%	64%	36%	0	9
203 b	NE Morris & 7th	4-6pm	179	83%	17%	66%	34%	0	5

## NORTHEAST, continued

site ID	location	count time	total bikes	helmet	no helmet	male	female	skate-boards	electric scooters
208	NE Alberta & Cully	4-6pm	78	69%	31%	72%	28%	1	
213	NE Holladay & 7th	4-6pm	192	86%	14%	63%	37%	7	14
224	E Burnside & NE 86th	4-6pm	81	86%	14%	81%	19%		
225	NE Klickitat & 38th	4-6pm	187	88%	12%	69%	31%	1	1
226	NE Klickitat & 57th	4-6pm	142	86%	14%	71%	29%	1	3
227	NE Hancock & 47th	4-6pm	163	90%	10%	67%	33%	2	
228	NE Couch & 6th	7-9am	297	92%	8%	64%	36%	2	7
229	NE Holman & Grand	4-6pm	53	91%	9%	60%	40%	3	1
230	NE Marine Dr Trail & 33rd	4-6pm	50	70%	30%	78%	22%	0	
254	NE Killingsworth & Cully	4-6pm	18	67%	33%	83%	17%		
259	NE Multnomah & 21st	5-6pm	429	86%	14%	64%	36%	5	
261	NE Alderwood & 82nd	4-5:45pm	29	62%	38%	72%	28%	0	1
262	NE Multnomah & 11th	4-6pm	237	87%	13%	66%	34%	8	
263	NE Rodney & Morris	4-6pm	176	80%	20%	68%	32%	1	
275	NE Tillamook & 7th	4-6pm	365	87%	13%	60%	40%		
277 a	NE Alameda & 57th	4-6pm	94	83%	17%	60%	40%	1	
277 b	NE Alameda & 57th	4-6pm	115	81%	19%	80%	20%		
280	NE Halsey & 42nd	4-6pm	91	58%	42%	73%	27%	7	
290 a	NE Glisan & 30th	4-6pm	107	82%	18%	71%	29%	2	4
290 b	NE Glisan & 30th	4-6pm	154	88%	12%	75%	25%	1	2

### NORTHEAST, continued

site ID	location	count time	total bikes	helmet	no helmet	male	female	skate-boards	electric scooters
291	NE Tillamook & 26th	4-6pm	314	92%	8%	64%	36%	4	
292	NE Klickitat & 26th Ave	4-6pm	127	84%	16%	63%	37%		
293	NE Skidmore & 32nd Ave	4-6pm	59	90%	10%	61%	39%		

### NORTHWEST

site ID	location	count time	total bikes	helmet	no helmet	male	female	skate-boards	electric scooters
39	NW Bridge Ave & St. Johns Bridge	4-6pm	40	88%	13%	68%	33%		
40	NW Couch & 15th	4-6pm	54	72%	28%	70%	30%		
42	NW Johnson & 18th	4-6pm	190	74%	26%	63%	37%	1	26
43	NW Johnson & 19th	7-9am	153	84%	16%	73%	27%	0	18
44	NW Thompson & Skyline	4-6pm	21	100%	0%	71%	29%	0	
45	NW Wardway & Nicolai	4-6pm	42	83%	17%	76%	24%	1	
96	NW Overton & 18th	4-6pm	220	73%	27%	65%	35%	1	
104	NW Naito & 9th	4-6pm	310	82%	18%	71%	29%	2	
122	NW Thurman & 24th	4-6pm	85	86%	14%	76%	24%	2	3
123	NW Lovejoy & 9th	4-6pm	385	86%	14%	73%	27%	2	
163	NW Johnson & 14th	4-6pm	254	78%	22%	70%	30%	3	31
235	NW Couch & 14th	4-6pm	163	78%	22%	63%	37%	2	
236	NW Raleigh & 14th	4-6pm	64	72%	28%	64%	36%	5	19
237	NW Overton & 19th	7-9am	111	82%	18%	69%	31%	0	7

**NORTHWEST, continued**

site ID	location	count time	total bikes	helmet	no helmet	male	female	skate-boards	electric scooters
238	NW Marshall & 14th	4-6pm	229	68%	32%	67%	33%		
239	NW Marshall & 18th	4-6pm	141	71%	29%	70%	30%	2	16
240 a	NW Marshall & 19th	7-9am	119	86%	14%	65%	35%	0	7
240 b	NW Marshall & 19th	7-9am	144	78%	22%	60%	40%	0	
264	NW Everett & 19th	7-9am	137	80%	20%	61%	39%	0	17
303	NW Johnson & 20th	4-6pm	83	71%	29%	76%	24%	0	16
311	NW Marshall & 16th	4-6pm	147	79%	21%	73%	27%		
313	NW Overton & 11th	4-6pm	274	86%	14%	63%	38%	0	

**SOUTHEAST**

site ID	location	count time	total bikes	helmet	no helmet	male	female	skate-boards	electric scooters
49	SE Salmon & 7th	4-6pm	375	87%	13%	67%	33%	4	11
50	SE Ankeny & 6th	4-6pm	215	82%	18%	67%	33%	9	19
51 a	SE Belmont & 16th	4-6pm	143	76%	24%	60%	40%		
51 b	SE Belmont & 16th	4-6pm	151	81%	19%	63%	37%	2	
52	SE Milwaukie & Bybee	4-6pm	73	72%	28%	81%	19%		
54	SE Center & 9th	4-6pm	20	95%	5%	50%	50%		
55 a	SE Clinton & 26th	4-6pm	531	87%	13%	69%	31%	0	16
55 b	SE Clinton & 26th	4-6pm	679	88%	12%	65%	35%	2	
59	SE Gladstone & 42nd	4-6pm	149	93%	7%	64%	36%	1	1

## SOUTHEAST, continued

site ID	location	count time	total bikes	helmet	no helmet	male	female	skate-boards	electric scooters
61	SE Harrison & Ladd (Circle)	4-6pm	615	90%	10%	71%	29%	3	19
62	SE Lincoln & 41st	4-6pm	360	83%	17%	63%	37%	0	2
64	SE Milwaukie & Powell	4-6pm	62	83%	17%	70%	30%	3	
65	SE Spokane & Springwater Corridor	4-6pm	407	90%	10%	74%	26%	1	
66	SE Taylor & 41st/42nd Ave	4-6pm	165	82%	18%	55%	45%	2	
67 a	SE Woodstock & 46th	4-6pm	88	66%	34%	70%	30%	0	0
67 b	SE Woodstock & 46th	4-6pm	91	71%	29%	74%	26%	0	1
68	SE Woodward & 71st	4-6pm	110	85%	15%	61%	39%	3	3
69	Springwater Trail & Johnson Creek Blvd	4-6pm	133	86%	14%	82%	18%	4	0
70	Springwater Trail & Oaks Bottom Connector	4-6pm	464	88%	13%	76%	24%	1	
99	SE 72nd and Duke	4-6pm	28	75%	25%	71%	29%	1	
100	SE Ankeny & 28th	4-6pm	414	84%	16%	70%	30%	0	
101	SE Salmon & 34th	4-6pm	334	82%	18%	62%	38%	7	
108	SE Clay & Water	4-6pm	245	90%	10%	73%	27%	2	23
109	SE Clay & 7th	4-6pm	195	73%	27%	72%	28%	3	8
110	SE Clay & 12th	4-6pm	200	83%	18%	65%	36%		9
138	SE Milwaukie & Mitchell	4-6pm	104	93%	7%	68%	32%		
145	SW Terwilliger & Westwood	4-6pm	167	99%	1%	82%	18%		
160	SE Clinton & 13th	4-6pm	544	85%	15%	61%	39%	1	
170	SE Mill & 87th	4-6pm	41	93%	7%	54%	46%	1	

### SOUTHEAST, continued

site ID	location	count time	total bikes	helmet	no helmet	male	female	skate-boards	electric scooters
173	SE Umatilla & 19th	4-6pm	173	88%	12%	68%	32%		
174	SE Spokane & 15th	4-6pm	73	92%	8%	63%	37%		
212	SE Woodstock & 52nd	4-6pm	133	73%	27%	65%	35%	6	3
241	Springwater Trail & SE Ivon	4-6pm	648	89%	11%	73%	27%	5	
242	E Burnside & SE 6th	4-6pm	371	84%	16%	68%	32%	8	18
244	SE Clinton & 34th	4-6pm	564	92%	8%	65%	35%	2	5
245	SE Ladd & 20th/21st	4-6pm	363	86%	14%	68%	32%	7	19
246	SE Salmon & 28th	4-6pm	219	83%	17%	63%	37%	8	13
247	SE Taylor & 53rd	4-6pm	71	93%	7%	65%	35%	0	
248	SE Flavel & 52nd	4-6pm	41	73%	27%	80%	20%	3	
249	SE Flavel & 87th	4-6pm	28	43%	57%	82%	18%	5	
250 a	SE Woodstock & 87th	4-6pm	15	73%	27%	67%	33%		
250 b	SE Woodstock & 87th	4-6pm	24	63%	38%	75%	25%	1	1
251	SE Brooklyn & 85th	4-6pm	9	56%	44%	100%	0%	1	0
252	SE Lincoln & 52nd	4-6pm	247	88%	12%	68%	32%	4	9
253	SE Caruthers & Eastbank Esplanade	4-6pm	652	85%	15%	72%	28%	5	
257	SE Division & 60th	4-6pm	78	65%	35%	69%	31%	4	3
265	SE Holgate & 17th	4-6pm	129	83%	17%	71%	29%	1	
266 a	SE Division & 75th/76th	4-6pm	65	78%	22%	57%	43%	2	
266 b	SE Division & 75th/76th	4-6pm	81	81%	19%	62%	38%	0	3

## SOUTHEAST, continued

site ID	location	count time	total bikes	helmet	no helmet	male	female	skate-boards	electric scooters
267 a	SE Stark & 76th	4-6pm	42	81%	19%	64%	36%		
267 b	SE Stark & 76th	4-6pm	25	88%	12%	64%	36%		
268	SE Bybee & 19th	4-6pm	181	88%	12%	69%	31%	1	
269	SE Woodstock & 28th	4-6pm	55	85%	15%	71%	29%	0	2
270	SE Foster & 67th	4-6pm	65	58%	42%	80%	20%	2	
276	SE 17th @ Powell over-crossing	4-6pm	237	87%	13%	71%	29%	1	
288	SE Salmon & 29th	4-6pm	200	81%	19%	65%	35%		5
289	SE Ankeny & 30th	4-6pm	413	87%	13%	65%	35%	1	6
302	SE Odgen & 67th	4-6pm	11	82%	18%	91%	9%	0	
310	SE MLK & Morrison	7-9am	39	72%	28%	67%	33%	6	1
320	SE Water & Morrison Bridge path (NEW)	4-6pm	173	84%	16%	79%	21%	3	28
321 a	SE Foster & 77th/78th (NEW)	4-6pm	11	45%	55%	82%	18%	0	
321 b	SE Foster & 77th/78th (NEW)	4-6pm	17	0%	100%	100%	0%	0	
322	SE Linn & 19th (NEW)	4-6pm	199	91%	9%	68%	32%		
323	SE Bybee & 32nd (NEW)	4-6pm	43	95%	5%	65%	35%		
328	SE Belmont & 7th (NEW)	4-6pm	268	87%	13%	74%	26%	3	9











## SOUTHWEST











site ID	location	count time	total bikes	helmet	no helmet	male	female	skate-boards	electric scooters
75	SW Arnold & 35th	4-6pm	2	100%	0%	100%	0%	0	0
77	SW Barbur & Hamilton	4-6pm	98	93%	7%	80%	20%	1	
78	SW Beaverton Hillsdale Hwy & Shattuck	4-6pm	20	90%	10%	85%	15%	1	
80	SW Canyon Ct & Skyline	4-6pm	106	96%	4%	82%	18%		
81	SW Capitol & Sunset	4-6pm	86	97%	3%	86%	14%	1	
82	SW Capitol Hwy & Vermont St	4-6pm	75	91%	9%	89%	11%	5	
85	SW Kingston & Rose Garden	4-6pm	67	94%	6%	81%	19%		
86	SW Miles & Willamette Greenway	4-6pm	219	87%	13%	74%	26%	1	0
87	SW Moody & Gibbs	4-6pm	730	85%	15%	61%	39%	2	21
88	SW Multnomah & 45th	4-6pm	54	100%	0%	83%	17%		
90	SW Terwilliger & 2nd	4-6pm	36	97%	3%	78%	22%	0	
91 a	SW Terwilliger & Campus Dr	4-6pm	161	96%	4%	68%	32%	0	
91 b	SW Terwilliger & Campus Dr	4-6pm	149	99%	1%	68%	32%		
92	SW Capitol Hwy & Terwilliger	4-6pm	131	96%	4%	79%	21%		
105	SW Bond & Curry	4-6pm	149	72%	28%	62%	38%	1	
111	SW Barbur Blvd & Capitol Hwy	4-6pm	26	85%	15%	77%	23%	5	
112	SW Hamilton & SW 45th	4-6pm	7	100%	0%	71%	29%	0	
113 a	SW Terwilliger & Taylors Ferry Rd	4-6pm	66	100%	0%	72%	28%		
113 b	SW Terwilliger & Taylors Ferry Rd	4-6pm	68	92%	8%	81%	19%		
114	SW Palatine Hill & Riverview Cemetary	4-6pm	76	97%	3%	76%	24%		
115	SW Barbur & Terwilliger	4-6pm	88	98%	2%	85%	15%	1	











### SOUTHWEST, continued

site ID	location	count time	total bikes	helmet	no helmet	male	female	skate-boards	electric scooters
116	SW Bertha & Vermont	4-6pm	10	100%	0%	100%	0%	0	1
117	SW Corbett Ave & Nebraska St	4-6pm	11	82%	18%	73%	27%	0	
118	SW Arthur & 1st	4-6pm	50	84%	16%	84%	16%		4
120	SW 18th & Trail south of Sunset Hwy	4-6pm	21	71%	29%	81%	19%	0	
121	SW Vista & Montgomery	7-9am	33	97%	3%	100%	0%	0	
134	SW Troy & Capitol Hill Rd	4-6pm	8	88%	13%	63%	38%	0	
144	SW Humphrey/Talbot & Patton	4-6pm	73	97%	3%	82%	18%		
149	SE Center & 52nd	4-6pm	140	88%	12%	62%	38%	2	11
175	SW Illinois & 45th	4-6pm	5	100%	0%	100%	0%	1	1
206	SW Multnomah & 25th	4-6pm	49	92%	8%	86%	14%	0	0
207	SW Capitol Hwy/Troy & 35th	4-6pm	34	97%	3%	88%	12%		
296	SW Miles & 60th	4-6pm	6	100%	0%	100%	0%		
305	SW Capitol Hwy & Dolph Ct/41st	4-6pm	8	75%	25%	100%	0%		
312	SW Scholls Ferry & Raab/Humphrey	4-6pm	11	91%	9%	100%	0%		

highest estimated daily bicycle volume  
(based on 2-hour manual counts)

<b>downtown city center</b>		
site ID	location	total daily volume
317	SW Naito @ Morrison Bridge (NEW time)	3,880 
300	SW Naito & Salmon	3,725 
215	SW Naito at Morrison Bridge	3,385 
319	NW Naito & Salmon (NEW time)	3,315 
255	SW Naito & SW Ankeny	3,290 
161	NW Hoyt & Broadway	2,605 
282	SW Stark & 2nd Ave	2,200 
318	SW Naito & Ankeny (NEW time)	2,095 
83	SW Waterfront Park & Harbor Way	2,030 
162	NW Broadway & Couch	2,005 

<b>east</b>		
site ID	location	total daily volume
60	SE Springwater Trail & I-205 path	730 
136	E Burnside & 97th Ave/I-205 Bike Path	595 
219	SE Springwater Trail & SE 92nd	590 
46	SE Springwater Trail & 122nd	525 
211	SE Steele I-205 Overpass	435 
220	SE Springwater Trail & SE 101st	385 
24	E Burnside & NE 122nd	340 
57	SE Flavel & 92nd	300 
172	SE Bush & 122nd	285 
135	NE Maywood Pl & I-205 Path	265 

<b>north</b>		
site ID	location	total daily volume
97	N Interstate Ave/NE Lloyd Blvd & NE Oregon St	4,890 
11	N Vancouver & Russell	4,705 
12	N Williams & Russell	4,108 
316	N Tillamook & Flint (NEW time)	3,170 
231	N Going & Vancouver	2,965 
8	N Interstate & Larrabee	1,660 
232	N Going & Williams	1,605 
7	N Greeley & Interstate	1,420 
329	N Williams & Rosa Parks Way (NEW)	1,285 
15	N Vancouver & Ainsworth	1,265 










highest estimated daily bicycle volume  
(based on 2-hour manual counts)

<b>northeast</b>		
site ID	location	total daily volume
128	NE Multnomah & Wheeler	3,500
259	NE Multnomah & 21st	2,145
129	NE Going & 9th	1,965
275	NE Tillamook & 7th	1,825
30	NE Irving & 12th	1,630
32	NE Multnomah & 7th	1,620
23	NE Broadway & 7th	1,595
291	NE Tillamook & 26th	1,570
36	NE Weidler & 7th	1,565
26	NE Everett & 53rd	1,550

<b>northwest</b>		
site ID	location	total daily volume
123	NW Lovejoy & 9th	1,925
104	NW Naito & 9th	1,550
313	NW Overton & 11th	1,370
163	NW Johnson & 14th	1,270
238	NW Marshall & 14th	1,145
96	NW Overton & 18th	1,100
42	NW Johnson & 18th	950
235	NW Couch & 14th	815
43	NW Johnson & 19th	765
311	NW Marshall & 16th	735

<b>southeast</b>		
site ID	location	total daily volume
253	SE Caruthers & Eastbank Esplanade	3,260
241	SE Springwater Trail (S of Ivon)	3,240
61	SE Harrison & Ladd (Circle)	3,075
55	SE Clinton & 26th	3,025
244	SE Clinton & 34th	2,820
160	SE Clinton & 13th	2,720
70	SE Springwater Trail and Oaks Bottom Connector	2,320
100	SE Ankeny & 28th	2,070
289	SE Ankeny & 30th	2,065
65	SE Spokane & Springwater Corridor	2,035

highest estimated daily bicycle volume  
(based on 2-hour manual counts)

southwest		
site ID	location	total daily volume
87	SW Moody & Gibbs	3,650 
86	SW Miles & Willamette Greenway	1,095 
91	SW Terwilliger & Campus Dr	775 
105	SW Bond & Curry	745 
149	SE Center & 52nd	700 
92	SW Capitol Hwy & Terwilliger	655 
80	SW Canyon Ct & Skyline	530 
77	SW Barbur & Hamilton	490 
115	SW Barbur & Terwilliger	440 
81	SW Capitol & Sunset	430 