



City of Portland, Oregon
Bureau of Development Services
Land Use Services

FROM CONCEPT TO CONSTRUCTION

Amanda Fritz, Commissioner
Paul L. Scarlett, Director
Phone: (503) 823-7300
Fax: (503) 823-5630
TTY: (503) 823-6868
www.portlandoregon.gov/bds

Date: March 25, 2014
To: Interested Person
From: Jennifer Kenny, Land Use Services
503-823-7011 / Jennifer.Kenny@portlandoregon.gov

NOTICE OF A TYPE II DECISION ON A PROPOSAL IN YOUR NEIGHBORHOOD

The Bureau of Development Services has **approved** a proposal in your neighborhood. The reasons for the decision are included in the version located on the BDS website <http://www.portlandonline.com/bds/index.cfm?c=46429>. Click on the District Coalition then scroll to the relevant Neighborhood, and case number. If you disagree with the decision, you can appeal. Information on how to do so is included at the end of this decision.

CASE FILE NUMBER: LU 14-109154 DZ

GENERAL INFORMATION

Applicant/Rep: Mary Valeant / Valeant Architecture
2318 SW Market St. / Portland, OR 97201

Owner: Tomas Switer / Culmination Brewing
1215 SW Jefferson St. / Portland, OR 97201

Site Address: 1215-1225 SW 16TH AVE

Legal Description: BLOCK 1 N 5' OF LOT 1&2 S 45' OF LOT 6, DAVENPORT TR
Tax Account No.: R198700030, R198700030
State ID No.: 1S1E04AB 01900, 1S1E04AB 01900 **Quarter Section:** 3128
Neighborhood: Goose Hollow, contact Greg Wimmer at 503-222-7173.
Business District: Goose Hollow Business Association, Angela Crawford at 503-223-6376.
District Coalition: Neighbors West/Northwest, contact Mark Sieber at 503-823-4212.
Plan District: Central City - Goose Hollow
Zoning: CXd, the Central Commercial (CX) zone is intended to provide for commercial development within Portland's most urban and intense areas. This zone has a Design Review (d) overlay.

Case Type: Design Review
Procedure: Type II, an administrative decision with appeal to the Design Commission

Proposal: The applicant seeks Design Review approval to replace an existing storefront with an aluminum storefront system, including a new roll-up door, three light fixtures, a decorative steel rail, and signage, on a building in the Central City Plan District and Goose Hollow Sub-district.

Design Review is required because the proposal is for non-exempt alterations in a Design Overlay zone. Two of the proposed signs are under 32 SF and thus exempt from this review. These are noted as "exempt" on the attached elevation drawing. The non-exempt sign is a 43 SF logo painted in red on a cream-colored background, noted on the elevations as "not exempt."

Relevant Approval Criteria:

In order to be approved, this proposal must comply with the approval criteria of Title 33. The relevant approval criteria are:

- Central City Fundamental Design Guidelines
- Goose Hollow District Design Guidelines

ANALYSIS

Site and Vicinity: The site is flanked by a parking lot and an industrial-style building, and dead-ends at the rear entrance of Lincoln High School's sports field. It is within the Goose Hollow Sub-district, which lies to the west of the downtown core of the Central City Plan area.

The District is envisioned as a predominantly urban residential, transit-oriented community located on the western edge of the Central City between Washington Park and Downtown Portland. When riding light rail through the West Hills tunnel to the Central City, it is the first neighborhood experienced before entering downtown Portland. The Urban Design Vision celebrates the sense of arrival from the west at Jefferson Street Station and Collins Circle, and from the north at Providence Park stadium and Fire Fighter's Park. This is done by integrating the history of the community with its special natural and man-made characteristics.

Zoning: The Central Commercial (CX) zone is intended to provide for commercial development within Portland's most urban and intense areas. A broad range of uses is allowed to reflect Portland's role as a commercial, cultural and governmental center. Development is intended to be very intense with high building coverage, large buildings, and buildings placed close together.

The Design (d) overlay zone promotes the conservation, enhancement, and continued vitality of areas of the City with special scenic, architectural, or cultural value. This is achieved through the creation of design districts and applying the Design overlay zone as part of community planning projects, development of design guidelines for each district, and by requiring design review.

Land Use History: City records indicate there are no prior land use reviews for this site.

Agency Review: A "Notice of Proposal in Your Neighborhood" was mailed **February 25, 2014**. The Life and Safety Plans Examiner responded with no concerns.

Neighborhood Review: A Notice of Proposal in Your Neighborhood was mailed on **February 25, 2014**. No written responses have been received from either the Neighborhood Association or notified property owners in response to the proposal.

ZONING CODE APPROVAL CRITERIA**Chapter 33.825 Design Review****Section 33.825.010 Purpose of Design Review**

Design review ensures that development conserves and enhances the recognized special design values of a site or area. Design review is used to ensure the conservation, enhancement, and continued vitality of the identified scenic, architectural, and cultural values of each design district or area. Design review ensures that certain types of infill development will be compatible with the neighborhood and enhance the area. Design review is also used in certain cases to review public and private projects to ensure that they are of a high design quality.

Section 33.825.055 Design Review Approval Criteria

A design review application will be approved if the review body finds the applicant to have shown that the proposal complies with the design district guidelines.

Findings: The site is designated with design overlay zoning (d), therefore the proposal requires Design Review approval. Because of the site’s location, the applicable guidelines are the Central City Fundamental Design Guidelines and the Goose Hollow District Design Guidelines.

Goose Hollow District Design Guidelines and Central City Fundamental Design Guidelines

The Central City Fundamental Design Guidelines and the River District Design Guidelines focus on four general categories. **(A) Portland Personality**, addresses design issues and elements that reinforce and enhance Portland’s character. **(B) Pedestrian Emphasis**, addresses design issues and elements that contribute to a successful pedestrian environment. **(C) Project Design**, addresses specific building characteristics and their relationships to the public environment. **(D) Special Areas**, provides design guidelines for the four special areas of the Central City.

Goose Hollow District Design Goals

The Goose Hollow District Design Goals are specific to the Goose Hollow District. These urban design goals and objectives are to:

- Enhance mixed-use, transit-oriented development around the light rail stations to make it a pedestrian-friendly station community.
- Provide open spaces to accommodate active public life.
- Strengthen connections to adjacent neighborhoods through light rail, bike and pedestrian access and assure a safe and pleasant bike/pedestrian environment.
- Preserve and enhance the community’s history and architectural character.

Central City Plan Design Goals

This set of goals are those developed to guide development throughout the Central City. They apply within the River District as well as to the other seven Central City policy areas. The nine goals for design review within the Central City are as follows:

1. Encourage urban design excellence in the Central City.
2. Integrate urban design and preservation of our heritage into the development process;
3. Enhance the character of the Central City’s districts.
4. Promote the development of diversity and areas of special character within the Central City;
5. Establish an urban design relationship between the Central City’s districts and the Central City as a whole.
6. Provide for a pleasant, rich and diverse pedestrian experience for pedestrians.
7. Provide for the humanization of the Central City through promotion of the arts.
8. Assist in creating a 24-hour Central City which is safe, humane and prosperous.
9. Ensure that new development is at a human scale and that it relates to the scale and desired character of its setting and the Central City as a whole.

Staff has considered all guidelines and addressed only those applicable to this proposal.

A5. Enhance, Embellish and Identify Areas

A5-6. Incorporate works of art or other special design features that increase the public enjoyment of the District.

B1. Reinforce and Enhance the Pedestrian System

B1-1. Provide Human Scale to Buildings along Walkways.

B6. Provide Outdoor Lighting at Human Scale.

B6-1. Provide outdoor lighting at a human scale to encourage evening pedestrian activity.

Findings for A5-6, B1-1, and B6-1: The proposal will include a decorative metal rail with a goose image as a means to create visual interest and celebrate the neighborhood's history through art. The proposal also provides for a largely transparent storefront and roll-up garage door; both of which create human scale elements, allowing for interaction between customers and passers-by. The addition of exterior lighting will create a safer, more inviting space during evening hours throughout the year. *These guidelines are therefore met.*

A6. Reuse/Rehabilitate/Restore Buildings

Where practical, reuse, rehabilitate, and restore buildings and/or building elements.

Findings for A6: The project makes improvements to an existing storefront on a 1927 building, thus maintaining the scale and character of the street, and reusing a building. *This guideline is therefore met.*

DEVELOPMENT STANDARDS

Unless specifically required in the approval criteria listed above, this proposal does not have to meet the development standards in order to be approved during this review process. The plans submitted for a building or zoning permit must demonstrate that all development standards of Title 33 can be met, or have received an Adjustment or Modification via a land use review prior to the approval of a building or zoning permit.

CONCLUSIONS

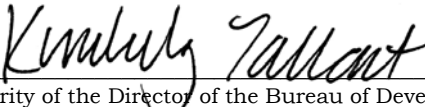
The Design Review process exists to promote the conservation, enhancement, and continued vitality of areas of the City with special scenic, architectural, or cultural value. The proposal meets the applicable design guidelines and therefore warrants approval.

ADMINISTRATIVE DECISION

Approval of a new glass roll up door, aluminum storefront system, three new light fixtures, a decorative steel rail, and a 43 SF logo sign for a structure in the Central City Plan District and Goose Hollow Sub-district, per the approved site plans, Exhibits C-1 through C-3, signed and dated March 19, 2014, subject to the following conditions:

- A. As part of the building permit application submittal, each of the 4 required site plans and any additional drawings must reflect the information and design approved by this land use review as indicated in Exhibits C.1-C.3. The sheets on which this information appears must be labeled, "Proposal and design as approved in Case File # LU 14-109154 DZ. No field changes allowed."

Staff Planner: Jennifer Kenny

Decision rendered by:  **on March 19, 2014.**

By authority of the Director of the Bureau of Development Services

Decision mailed: March 25, 2014

About this Decision. This land use decision is **not a permit** for development. Permits may be required prior to any work. Contact the Development Services Center at 503-823-7310 for information about permits.

Procedural Information. The application for this land use review was submitted on January 23, 2014, and was determined to be complete on February 18, 2014.

Zoning Code Section 33.700.080 states that Land Use Review applications are reviewed under the regulations in effect at the time the application was submitted, provided that the

application is complete at the time of submittal, or complete within 180 days. Therefore this application was reviewed against the Zoning Code in effect on January 23, 2014.

ORS 227.178 states the City must issue a final decision on Land Use Review applications within 120-days of the application being deemed complete. The 120-day review period may be waived or extended at the request of the applicant. In this case, the applicant did not waive or extend the 120-day review period. Unless further extended by the applicant, **the 120 days will expire on: July 23, 2014.**

Some of the information contained in this report was provided by the applicant. As required by Section 33.800.060 of the Portland Zoning Code, the burden of proof is on the applicant to show that the approval criteria are met. The Bureau of Development Services has independently reviewed the information submitted by the applicant and has included this information only where the Bureau of Development Services has determined the information satisfactorily demonstrates compliance with the applicable approval criteria. This report is the decision of the Bureau of Development Services with input from other City and public agencies.

Conditions of Approval. If approved, this project may be subject to a number of specific conditions, listed above. Compliance with the applicable conditions of approval must be documented in all related permit applications. Plans and drawings submitted during the permitting process must illustrate how applicable conditions of approval are met. Any project elements that are specifically required by conditions of approval must be shown on the plans, and labeled as such.

These conditions of approval run with the land, unless modified by future land use reviews. As used in the conditions, the term “applicant” includes the applicant for this land use review, any person undertaking development pursuant to this land use review, the proprietor of the use or development approved by this land use review, and the current owner and future owners of the property subject to this land use review.

Appealing this decision. This decision may be appealed to the Design Commission, which will hold a public hearing. Appeals must be filed **by 4:30 PM on April 8, 2014** at 1900 SW Fourth Ave. Appeals can be filed Tuesday through Friday on the first floor of the Development Services Center until 3 p.m. After 3 p.m. and Mondays, appeals must be submitted to the receptionist at the front desk on the fifth floor. **An appeal fee of \$250 will be charged.** The appeal fee will be refunded if the appellant prevails. There is no fee for ONI recognized organizations appealing a land use decision for property within the organization’s boundaries. The vote to appeal must be in accordance with the organization’s bylaws. Assistance in filing the appeal and information on fee waivers is available from BDS in the Development Services Center. Please see the appeal form for additional information.

The file and all evidence on this case are available for your review by appointment only. Please call the Request Line at our office, 1900 SW Fourth Avenue, Suite 5000, phone 503-823-7617, to schedule an appointment. I can provide some information over the phone. Copies of all information in the file can be obtained for a fee equal to the cost of services. Additional information about the City of Portland, city bureaus, and a digital copy of the Portland Zoning Code is available on the internet at www.portlandonline.com.

Attending the hearing. If this decision is appealed, a hearing will be scheduled, and you will be notified of the date and time of the hearing. The decision of the Design Commission is final; any further appeal must be made to the Oregon Land Use Board of Appeals (LUBA) within 21 days of the date of mailing the decision, pursuant to ORS 197.620 and 197.830. Contact LUBA at 775 Summer St NE, Suite 330, Salem, Oregon 97301-1283, or phone 1-503-373-1265 for further information.

Failure to raise an issue by the close of the record at or following the final hearing on this case, in person or by letter, may preclude an appeal to the Land Use Board of Appeals (LUBA) on that

issue. Also, if you do not raise an issue with enough specificity to give the Design Commission an opportunity to respond to it, that also may preclude an appeal to LUBA on that issue.

Recording the final decision. If this Land Use Review is approved the final decision must be recorded with the Multnomah County Recorder. A few days prior to the last day to appeal, the City will mail instructions to the applicant for recording the documents associated with their final land use decision.

- *Unless appealed*, The final decision may be recorded on or after **April 9, 2014**.
- A building or zoning permit will be issued only after the final decision is recorded.

The applicant, builder, or a representative may record the final decision as follows:

- **By Mail:** Send the two recording sheets (sent in separate mailing) and the final Land Use Review decision with a check made payable to the Multnomah County Recorder to: Multnomah County Recorder, P.O. Box 5007, Portland OR 97208. The recording fee is identified on the recording sheet. Please include a self-addressed, stamped envelope.
- **In Person:** Bring the two recording sheets (sent in separate mailing) and the final Land Use Review decision with a check made payable to the Multnomah County Recorder to the County Recorder's office located at 501 SE Hawthorne Boulevard, #158, Portland OR 97214. The recording fee is identified on the recording sheet.

For further information on recording, please call the County Recorder at 503-988-3034
For further information on your recording documents please call the Bureau of Development Services Land Use Services Division at 503-823-0625.

Expiration of this approval. An approval expires three years from the date the final decision is rendered unless a building permit has been issued, or the approved activity has begun.

Where a site has received approval for multiple developments, and a building permit is not issued for all of the approved development within three years of the date of the final decision, a new land use review will be required before a permit will be issued for the remaining development, subject to the Zoning Code in effect at that time.

Applying for your permits. A building permit, occupancy permit, or development permit may be required before carrying out an approved project. At the time they apply for a permit, permittees must demonstrate compliance with:

- All conditions imposed herein;
- All applicable development standards, unless specifically exempted as part of this land use review;
- All requirements of the building code; and
- All provisions of the Municipal Code of the City of Portland, and all other applicable ordinances, provisions and regulations of the City.

EXHIBITS

NOT ATTACHED UNLESS INDICATED

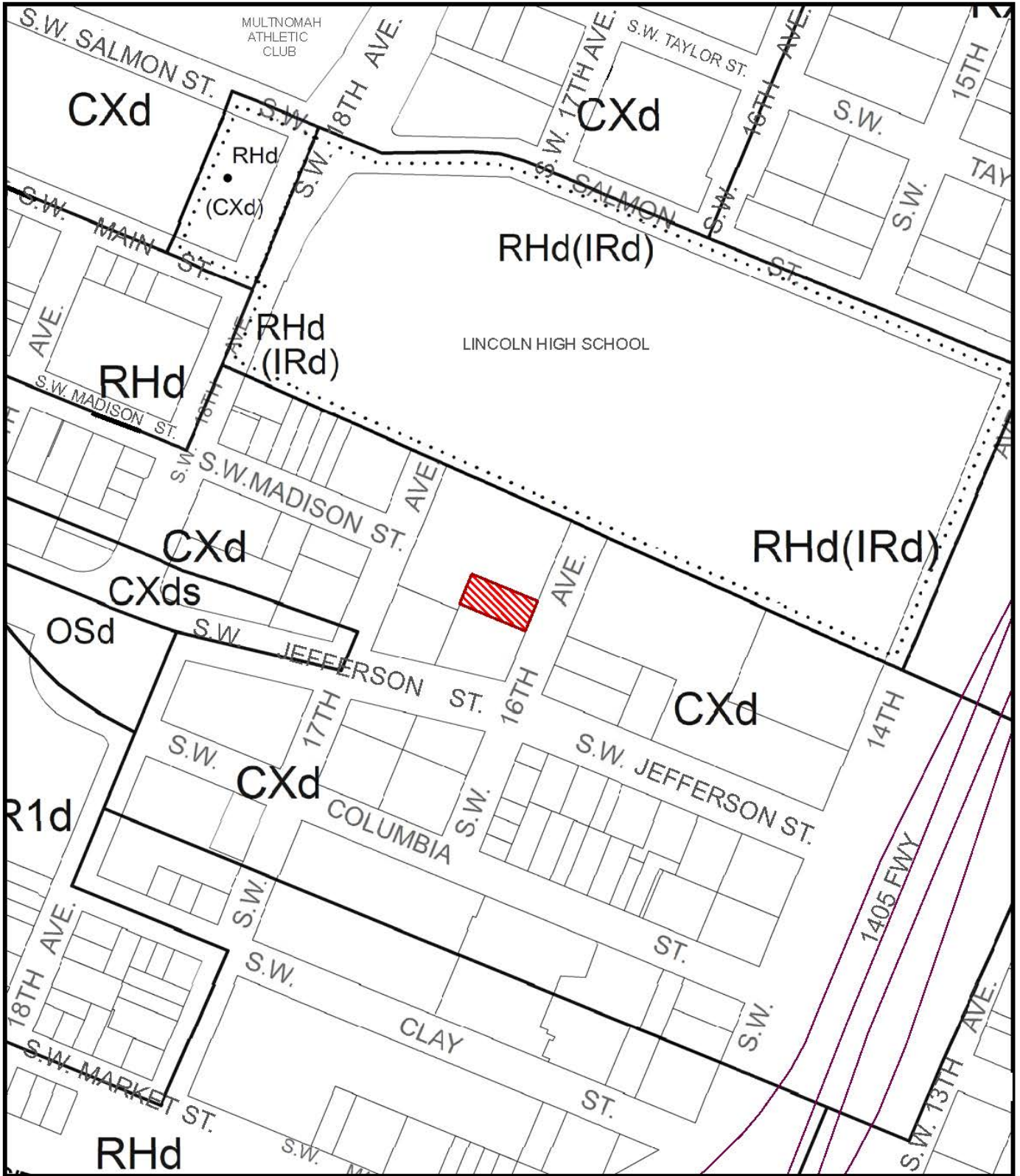
- A. Applicant's Statement
- B. Zoning Map (attached)
- C. Plans/Drawings:
 1. Site Plan (attached)
 2. Elevations (attached)
 3. Details
- D. Notification information:
 1. Mailing list
 2. Mailed notice
- E. Agency Responses: The following agency responded with comments and no concerns:
Life Safety Plans Examiner

F. Correspondence: None

G. Other:

1. Original LU Application

The Bureau of Development Services is committed to providing equal access to information and hearings. Please notify us no less than five business days prior to the event if you need special accommodations. Call 503-823-7300 (TTY 503-823-6868).



ZONING



Site



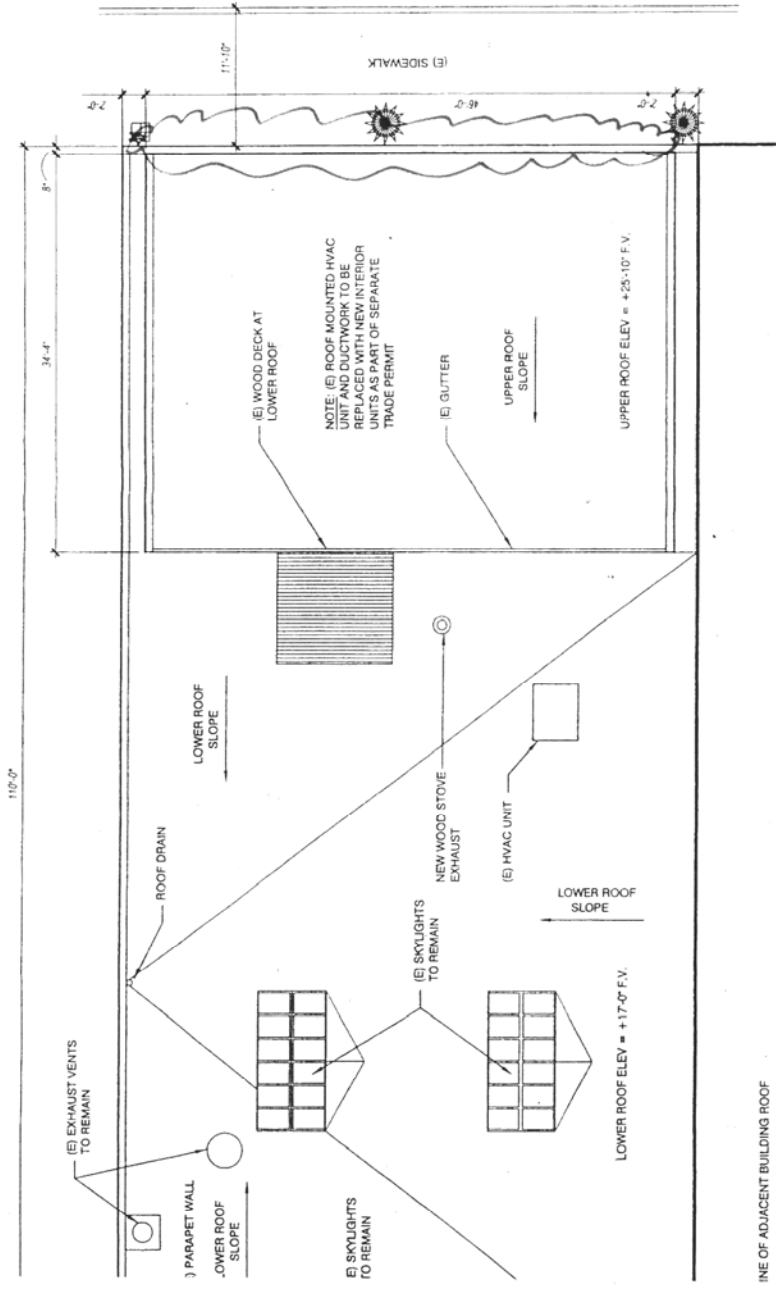
Historic Landmark



This site lies within the:
CENTRAL CITY PLAN DISTRICT
GOOSE HOLLOW SUBDISTRICT

File No.	LU 14-109154 DZ
1/4 Section	3128
Scale	1 inch = 200 feet
State_Id	1S1E04AB 1900
Exhibit	B (Jan 29, 2014)

SW 16TH AVENUE

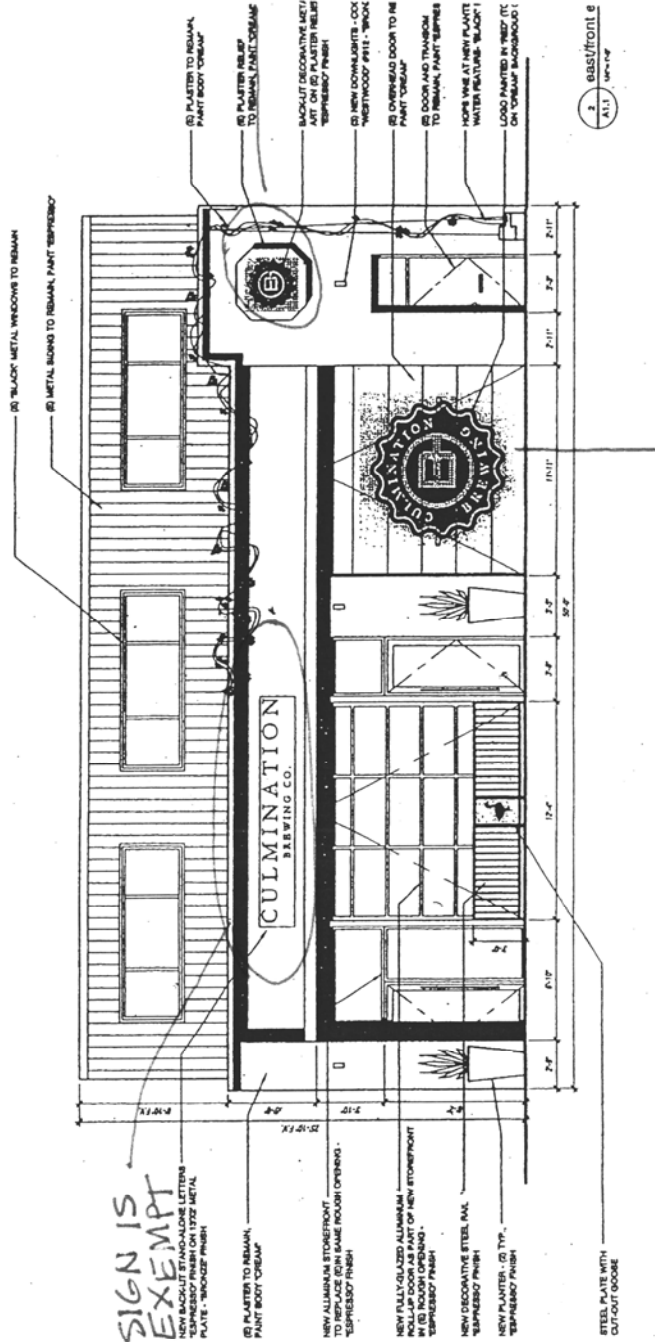


1 site plan / roof plan
A1.1 1/8" = 1'-0"

☁ = AREA OF WORK

LU14-109154 DZ
EXHIBIT C-1

STAND-ALONE LETTER WALL SIGN	48 SF
LOGO PAINTED DOOR	43 SF
TOTAL	91 SF



LU14-109154 DZ
EXHIBIT C-2