

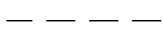









SEWER CONNECTION LOCATION MAP - PLEASE RETURN

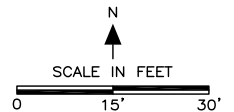
PROPERTY OWNER
OWNER1 OWNERADDR OWNERCITY OWNERZIP
SITE ADDRESS
STATE ID: STATE_ID VAL SITEADDR SITECITY SITEZIP,STATE

file: OUTREACH - TEMPLATE.dwg | site name: OUTREACH TEMPLATE | Aug 25, 2016 - 3:40pm | dperde

LEGEND

PROPOSED BRANCH 
 SEWER MAIN 
 EXISTING BRANCH 
 PROPERTY LINE 
 GAS SERVICE LINE 
 WATER SERVICE LINE 

WATER METER  WM
 UTILITY POLE 
 MANHOLE 
 TREE 



DISTANCE BETWEEN description AND PROPOSED SEWER CONNECTION IS 0.0 FEET.
 DEPTH OF SEWER SERVICE AT CONNECTION POINT IS 0.0 FEET.