

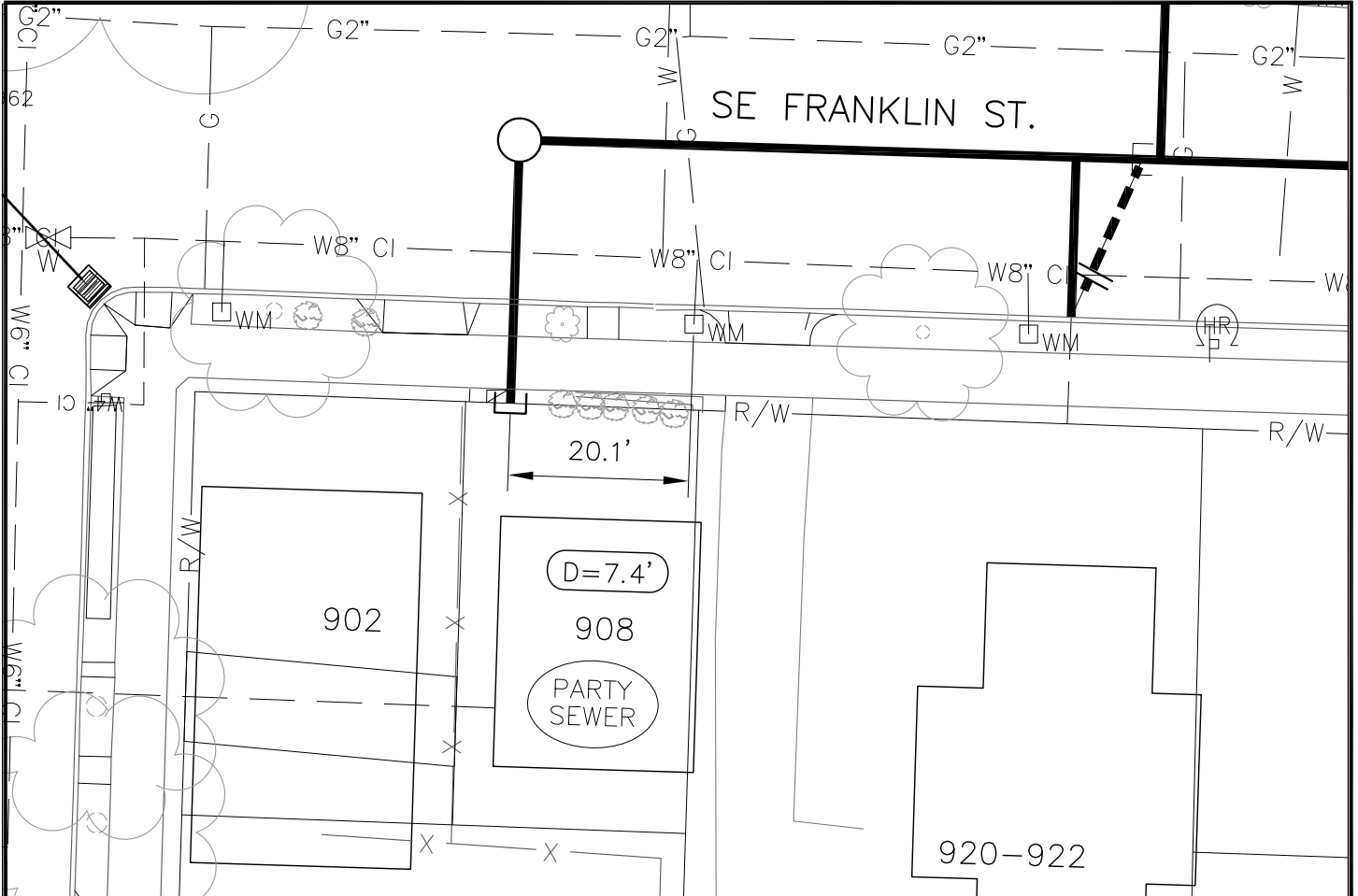
BACHHUBER, STEPHEN R, et al.
 10561 SE IDLEMAN RD
 HAPPY VALLEY, OR
 97086-6914

RNO: R059300570
 908 SE FRANKLIN ST
 PORTLAND, OR
 97202

PROPERTY OWNER

SITE ADDRESS

- NOTES: 1) WHEN CALLING OR WRITING US CONCERNING THIS PROPERTY, PLEASE REFER TO THE INFORMATION NOTED ABOVE.
 2) THIS MAP IS ACCURATE FOR THE PROPOSED BRANCH LOCATION ONLY.
 3) PROPERTY LINES SHOWN USING BEST AVAILABLE INFORMATION, BUT MAY VARY.
 4) CITY CODE PROHIBITS NEW BRANCHES TO BE CLOSER THAN 5 FEET FROM A WATER SERVICE OR PROPERTY LINE.
 5) FINAL, CONSTRUCTED BRANCH MAY VARY FROM THIS DESIGN.



file name: E088659_Outreach_NonConform.dwg | site name: 908 SE FRANKLIN ST | Jan 22, 2014 - 9:23am | micjohnson

LEGEND

- TREE:
- GAS SERVICE LINE:
- WATER SERVICE LINE:
- WATER METER:
- FIRE HYDRANT:
- UTILITY POLE:
- MANHOLE:
- SEWER MAIN:
- PROPOSED BRANCH:
- PROPOSED DEPTH OF YOUR BRANCH CONNECTION POINT:

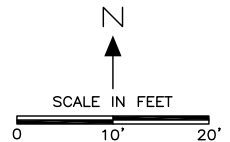
ON THE MAP ABOVE, PLEASE MARK YOUR EXISTING SEWER BRANCH LOCATION, IF YOU KNOW IT.

PROHIBITED BRANCH LOCATIONS, PER CITY CODE, ARE AS INDICATED IN THE NOTES ABOVE

DO YOU HAVE A BASEMENT AT THIS SITE ADDRESS?
 CHECK ONE:

YES NO

IF YES, WHAT IS THE HEIGHT OF THE BASEMENT?
 (INTERIOR HEIGHT, FLOOR TO CEILING)
 _____ feet



SE POWELL RECONSTRUCTION AND GREEN STREETS

CITY OF PORTLAND
 BUREAU OF ENVIRONMENTAL SERVICES
 1120 SW 5TH AVE, RM 1000
 PORTLAND, OR 97204-1972



OWNER'S PRINTED NAME _____

OWNER'S SIGNATURE _____ DATE _____

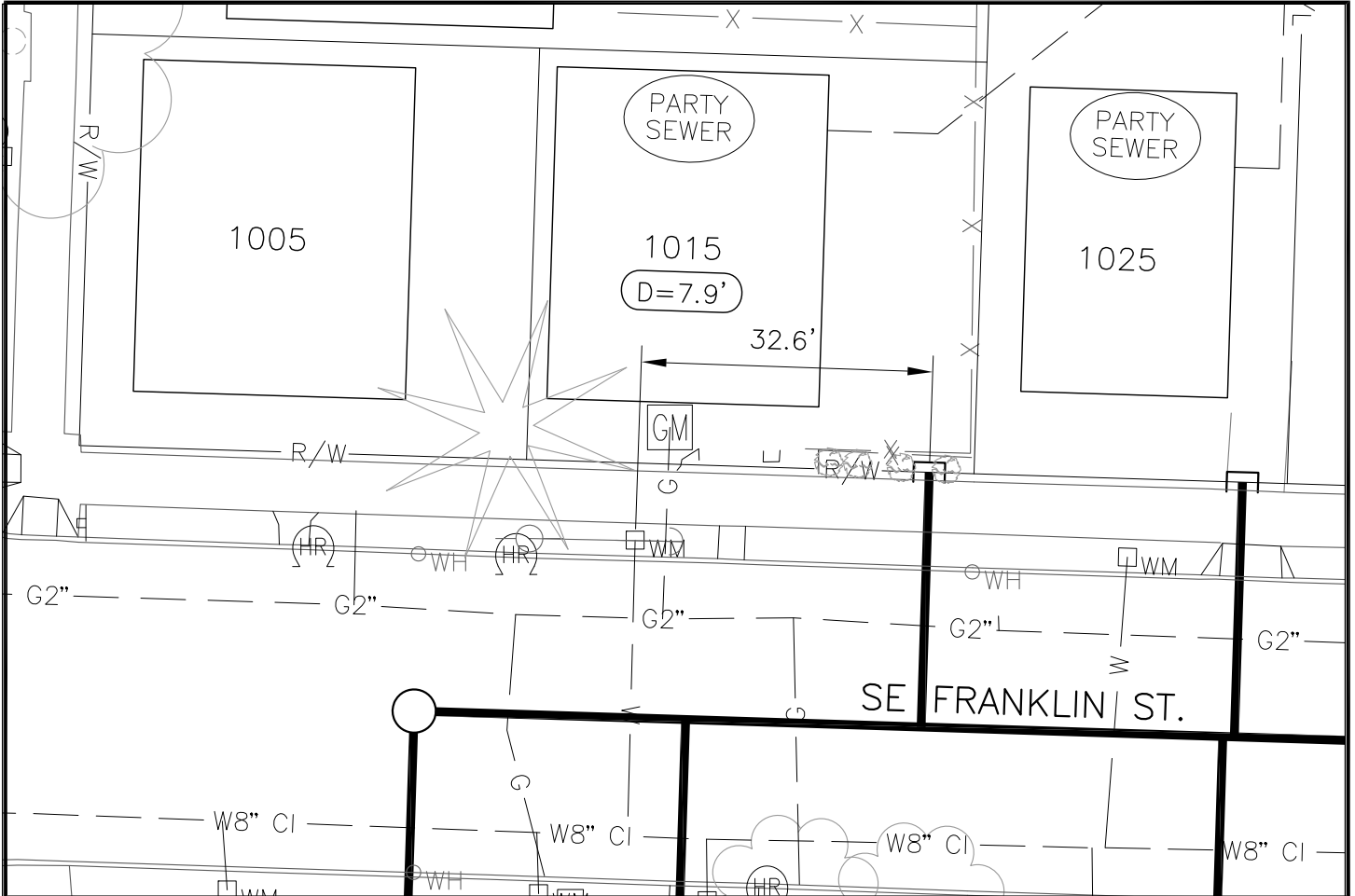
JUNG, HARRY K
 1015 SE FRANKLIN ST
 PORTLAND, OR
 97202-2529

RNO: R108500200
 1015 SE FRANKLIN ST
 PORTLAND, OR
 97202

PROPERTY OWNER

SITE ADDRESS

- NOTES: 1) WHEN CALLING OR WRITING US CONCERNING THIS PROPERTY, PLEASE REFER TO THE INFORMATION NOTED ABOVE.
 2) THIS MAP IS ACCURATE FOR THE PROPOSED BRANCH LOCATION ONLY.
 3) PROPERTY LINES SHOWN USING BEST AVAILABLE INFORMATION, BUT MAY VARY.
 4) CITY CODE PROHIBITS NEW BRANCHES TO BE CLOSER THAN 5 FEET FROM A WATER SERVICE OR PROPERTY LINE.
 5) FINAL, CONSTRUCTED BRANCH MAY VARY FROM THIS DESIGN.



LEGEND

- TREE:
- GAS SERVICE LINE:
- WATER SERVICE LINE:
- WATER METER:
- FIRE HYDRANT:
- UTILITY POLE:
- MANHOLE:
- SEWER MAIN:
- PROPOSED BRANCH:
- PROPOSED DEPTH OF YOUR BRANCH CONNECTION POINT:

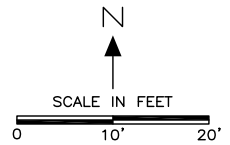
ON THE MAP ABOVE, PLEASE MARK YOUR EXISTING SEWER BRANCH LOCATION, IF YOU KNOW IT.

PROHIBITED BRANCH LOCATIONS, PER CITY CODE, ARE AS INDICATED IN THE NOTES ABOVE

DO YOU HAVE A BASEMENT AT THIS SITE ADDRESS?
 CHECK ONE:

YES NO

IF YES, WHAT IS THE HEIGHT OF THE BASEMENT?
 (INTERIOR HEIGHT, FLOOR TO CEILING)
 _____ feet



SE POWELL RECONSTRUCTION AND GREEN STREETS

CITY OF PORTLAND
 BUREAU OF ENVIRONMENTAL SERVICES
 1120 SW 5TH AVE, RM 1000
 PORTLAND, OR 97204-1972

OWNER'S PRINTED NAME _____

OWNER'S SIGNATURE _____ DATE _____



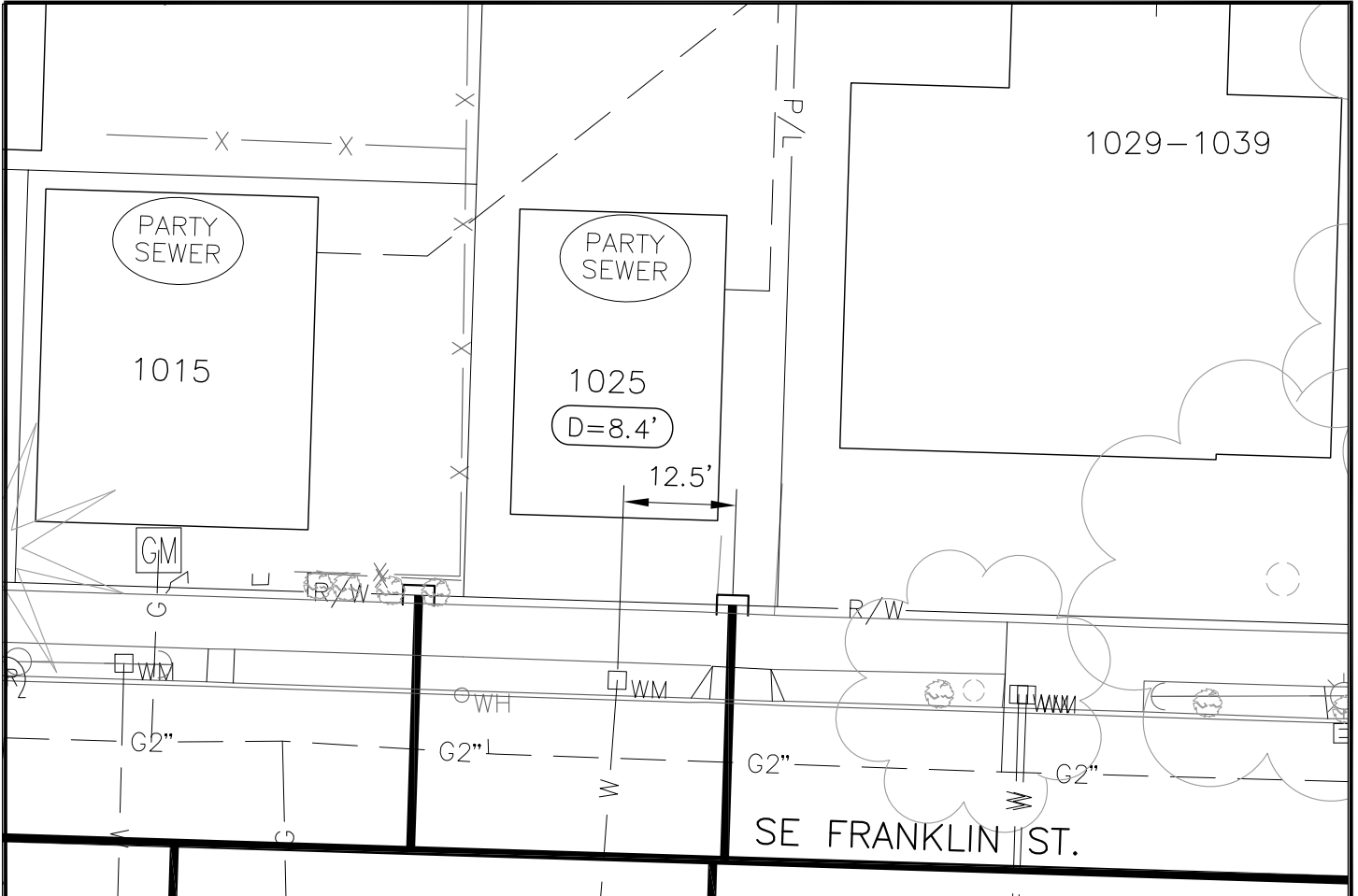
JONES-WICKS, JADINE A
 1025 SE FRANKLIN ST
 PORTLAND, OR
 97202-2529

RNO: R108500190
 1025 SE FRANKLIN ST
 PORTLAND, OR
 97202











PROPERTY OWNER

SITE ADDRESS

- NOTES: 1) WHEN CALLING OR WRITING US CONCERNING THIS PROPERTY, PLEASE REFER TO THE INFORMATION NOTED ABOVE.
 2) THIS MAP IS ACCURATE FOR THE PROPOSED BRANCH LOCATION ONLY.
 3) PROPERTY LINES SHOWN USING BEST AVAILABLE INFORMATION, BUT MAY VARY.
 4) CITY CODE PROHIBITS NEW BRANCHES TO BE CLOSER THAN 5 FEET FROM A WATER SERVICE OR PROPERTY LINE.
 5) FINAL, CONSTRUCTED BRANCH MAY VARY FROM THIS DESIGN.



LEGEND

- TREE: 
- GAS SERVICE LINE: 
- WATER SERVICE LINE: 
- WATER METER: 
- FIRE HYDRANT: 
- UTILITY POLE: 
- MANHOLE: 
- SEWER MAIN: 
- PROPOSED BRANCH: 
- PROPOSED DEPTH OF YOUR BRANCH CONNECTION POINT: 

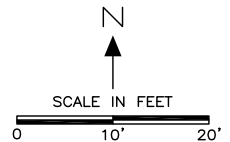
ON THE MAP ABOVE, PLEASE MARK YOUR EXISTING SEWER BRANCH LOCATION, IF YOU KNOW IT.

PROHIBITED BRANCH LOCATIONS, PER CITY CODE, ARE AS INDICATED IN THE NOTES ABOVE

DO YOU HAVE A BASEMENT AT THIS SITE ADDRESS?
 CHECK ONE:

YES NO

IF YES, WHAT IS THE HEIGHT OF THE BASEMENT?
 (INTERIOR HEIGHT, FLOOR TO CEILING)
 _____ feet



SE POWELL RECONSTRUCTION AND GREEN STREETS

CITY OF PORTLAND
 BUREAU OF ENVIRONMENTAL SERVICES
 1120 SW 5TH AVE, RM 1000
 PORTLAND, OR 97204-1972



OWNER'S PRINTED NAME _____

OWNER'S SIGNATURE _____ DATE _____

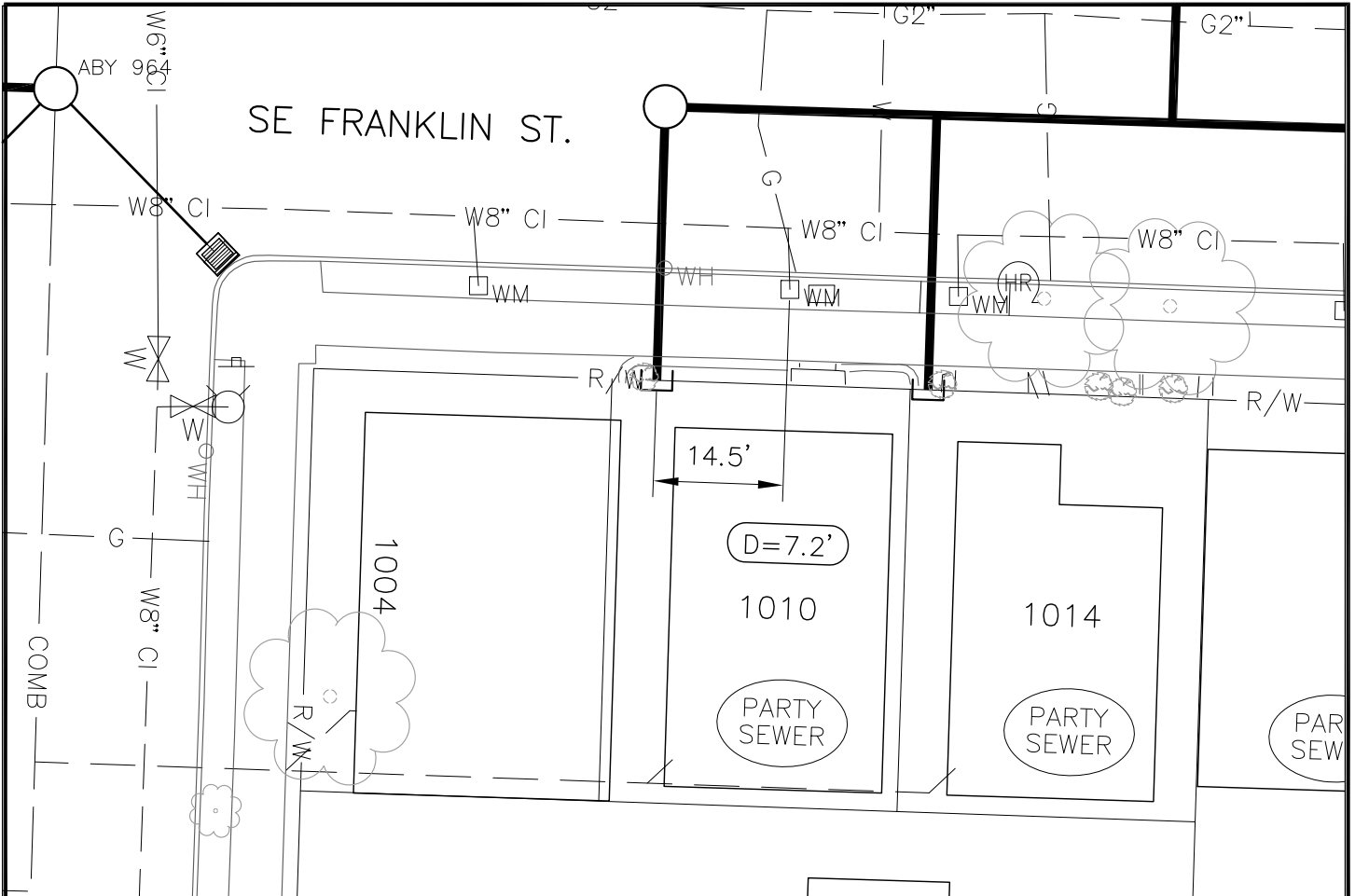
JOPTA HOLDINGS LLC
 PO BOX 66406
 PORTLAND, OR
 97290-6406

RNO: R205500200
 1010 SE FRANKLIN ST
 PORTLAND, OR
 97202











PROPERTY OWNER

SITE ADDRESS

- NOTES: 1) WHEN CALLING OR WRITING US CONCERNING THIS PROPERTY, PLEASE REFER TO THE INFORMATION NOTED ABOVE.
 2) THIS MAP IS ACCURATE FOR THE PROPOSED BRANCH LOCATION ONLY.
 3) PROPERTY LINES SHOWN USING BEST AVAILABLE INFORMATION, BUT MAY VARY.
 4) CITY CODE PROHIBITS NEW BRANCHES TO BE CLOSER THAN 5 FEET FROM A WATER SERVICE OR PROPERTY LINE.
 5) FINAL, CONSTRUCTED BRANCH MAY VARY FROM THIS DESIGN.



LEGEND

- TREE: 
- GAS SERVICE LINE: 
- WATER SERVICE LINE: 
- WATER METER: 
- FIRE HYDRANT: 
- UTILITY POLE: 
- MANHOLE: 
- SEWER MAIN: 
- PROPOSED BRANCH: 
- PROPOSED DEPTH OF YOUR BRANCH CONNECTION POINT: 

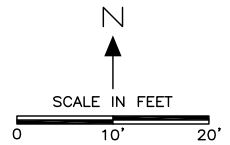
ON THE MAP ABOVE, PLEASE MARK YOUR EXISTING SEWER BRANCH LOCATION, IF YOU KNOW IT.

PROHIBITED BRANCH LOCATIONS, PER CITY CODE, ARE AS INDICATED IN THE NOTES ABOVE

DO YOU HAVE A BASEMENT AT THIS SITE ADDRESS?
 CHECK ONE:

YES NO

IF YES, WHAT IS THE HEIGHT OF THE BASEMENT?
 (INTERIOR HEIGHT, FLOOR TO CEILING)
 _____ feet



SE POWELL RECONSTRUCTION AND GREEN STREETS

CITY OF PORTLAND
 BUREAU OF ENVIRONMENTAL SERVICES
 1120 SW 5TH AVE, RM 1000
 PORTLAND, OR 97204-1972



OWNER'S PRINTED NAME _____

OWNER'S SIGNATURE _____

DATE _____

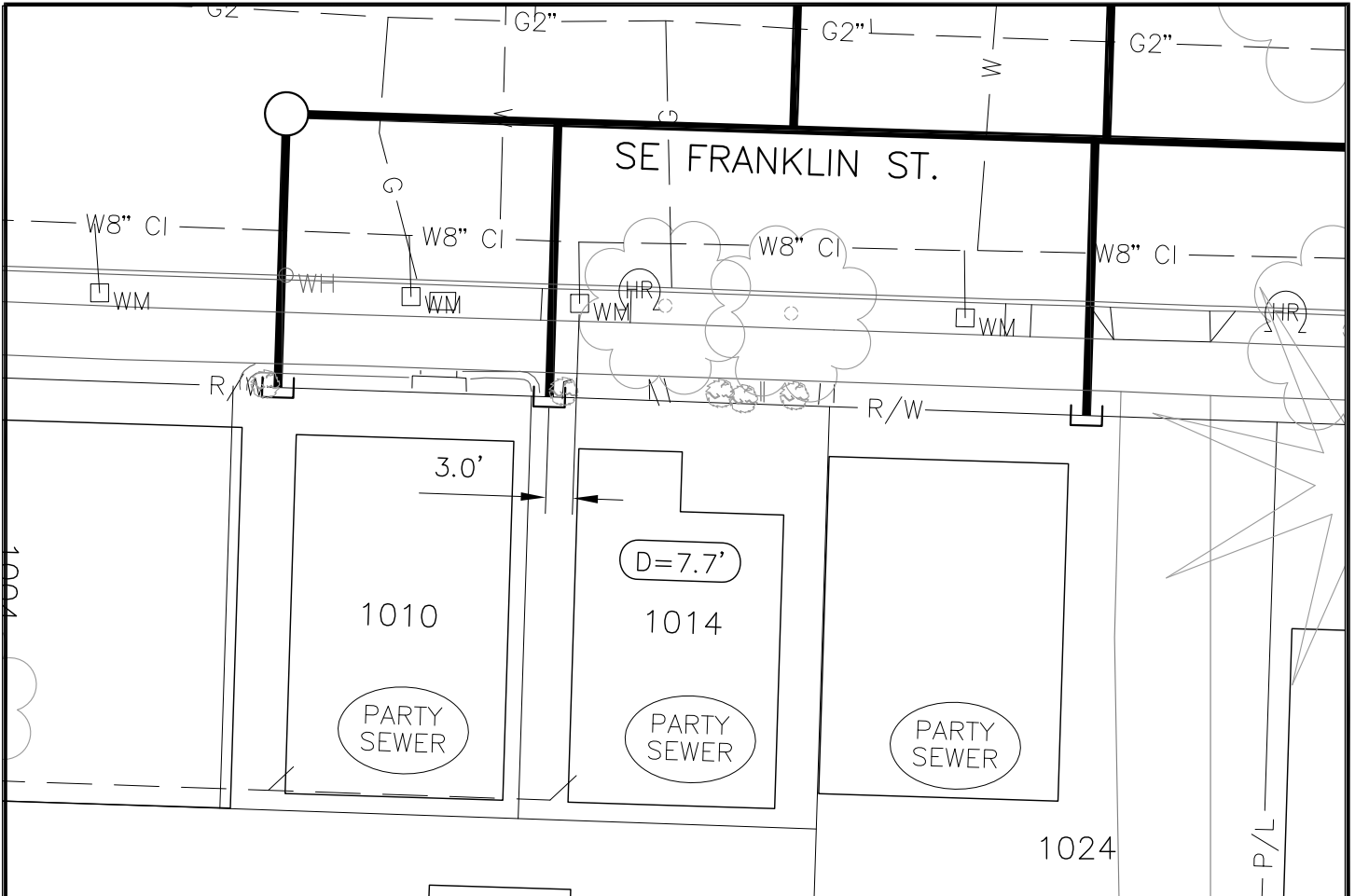
EVANS, JOAN L
 1014 SE FRANKLIN ST
 PORTLAND, OR
 97202-2530

RNO: R205500180
 1014 SE FRANKLIN ST
 PORTLAND, OR
 97202











PROPERTY OWNER

SITE ADDRESS

- NOTES: 1) WHEN CALLING OR WRITING US CONCERNING THIS PROPERTY, PLEASE REFER TO THE INFORMATION NOTED ABOVE.
 2) THIS MAP IS ACCURATE FOR THE PROPOSED BRANCH LOCATION ONLY.
 3) PROPERTY LINES SHOWN USING BEST AVAILABLE INFORMATION, BUT MAY VARY.
 4) CITY CODE PROHIBITS NEW BRANCHES TO BE CLOSER THAN 5 FEET FROM A WATER SERVICE OR PROPERTY LINE.
 5) FINAL, CONSTRUCTED BRANCH MAY VARY FROM THIS DESIGN.



LEGEND

- TREE: 
- GAS SERVICE LINE: 
- WATER SERVICE LINE: 
- WATER METER: 
- FIRE HYDRANT: 
- UTILITY POLE: 
- MANHOLE: 
- SEWER MAIN: 
- PROPOSED BRANCH: 
- PROPOSED DEPTH OF YOUR BRANCH CONNECTION POINT: 

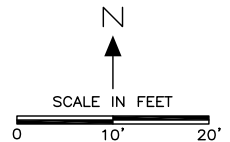
ON THE MAP ABOVE, PLEASE MARK YOUR EXISTING SEWER BRANCH LOCATION, IF YOU KNOW IT.

PROHIBITED BRANCH LOCATIONS, PER CITY CODE, ARE AS INDICATED IN THE NOTES ABOVE

DO YOU HAVE A BASEMENT AT THIS SITE ADDRESS?
 CHECK ONE:

YES NO

IF YES, WHAT IS THE HEIGHT OF THE BASEMENT?
 (INTERIOR HEIGHT, FLOOR TO CEILING)
 _____ feet



SE POWELL RECONSTRUCTION AND GREEN STREETS

CITY OF PORTLAND
 BUREAU OF ENVIRONMENTAL SERVICES
 1120 SW 5TH AVE, RM 1000
 PORTLAND, OR 97204-1972



OWNER'S PRINTED NAME _____

OWNER'S SIGNATURE _____

DATE _____

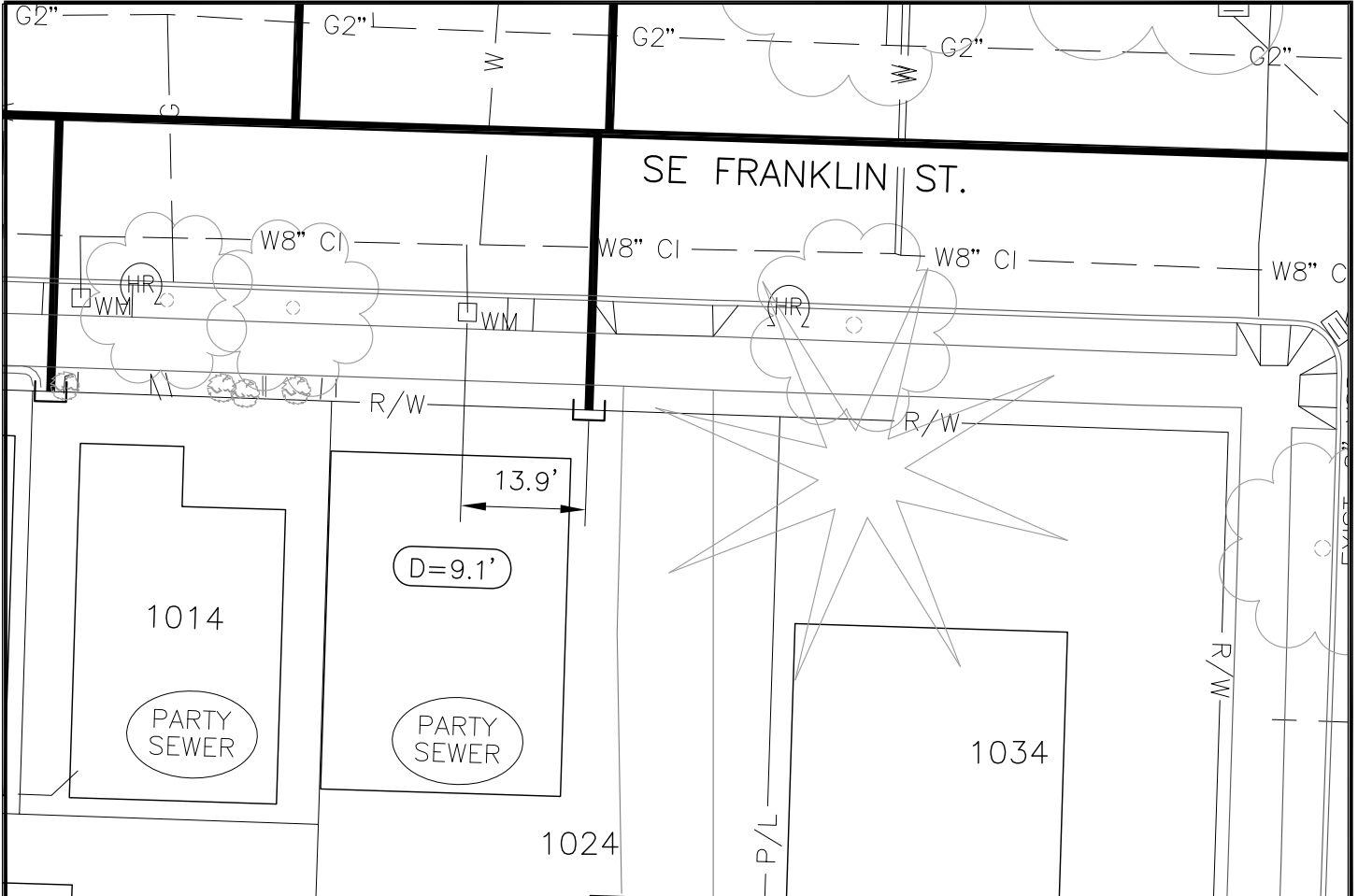
TURVAVILLE, THOMAS A, et al.
 1024 SE FRANKLIN ST
 PORTLAND, OR
 97202-2530

RNO: R205500080
 1024 SE FRANKLIN ST
 PORTLAND, OR
 97202

PROPERTY OWNER

SITE ADDRESS

- NOTES: 1) WHEN CALLING OR WRITING US CONCERNING THIS PROPERTY, PLEASE REFER TO THE INFORMATION NOTED ABOVE.
 2) THIS MAP IS ACCURATE FOR THE PROPOSED BRANCH LOCATION ONLY.
 3) PROPERTY LINES SHOWN USING BEST AVAILABLE INFORMATION, BUT MAY VARY.
 4) CITY CODE PROHIBITS NEW BRANCHES TO BE CLOSER THAN 5 FEET FROM A WATER SERVICE OR PROPERTY LINE.
 5) FINAL, CONSTRUCTED BRANCH MAY VARY FROM THIS DESIGN.



file name: E088659_Outreach_NonConform.dwg | site name: 1024 SE FRANKLIN ST | Jan 22, 2014 - 9:23am | micjohnson

LEGEND

- TREE:
- GAS SERVICE LINE:
- WATER SERVICE LINE:
- WATER METER:
- FIRE HYDRANT:
- UTILITY POLE:
- MANHOLE:
- SEWER MAIN:
- PROPOSED BRANCH:
- PROPOSED DEPTH OF YOUR BRANCH CONNECTION POINT:

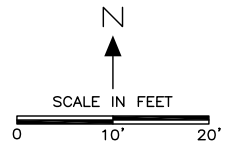
ON THE MAP ABOVE, PLEASE MARK YOUR EXISTING SEWER BRANCH LOCATION, IF YOU KNOW IT.

PROHIBITED BRANCH LOCATIONS, PER CITY CODE, ARE AS INDICATED IN THE NOTES ABOVE

DO YOU HAVE A BASEMENT AT THIS SITE ADDRESS?
 CHECK ONE:

YES NO

IF YES, WHAT IS THE HEIGHT OF THE BASEMENT?
 (INTERIOR HEIGHT, FLOOR TO CEILING)
 _____ feet



SE POWELL RECONSTRUCTION AND GREEN STREETS

CITY OF PORTLAND
 BUREAU OF ENVIRONMENTAL SERVICES
 1120 SW 5TH AVE, RM 1000
 PORTLAND, OR 97204-1972



OWNER'S PRINTED NAME _____

OWNER'S SIGNATURE _____ DATE _____