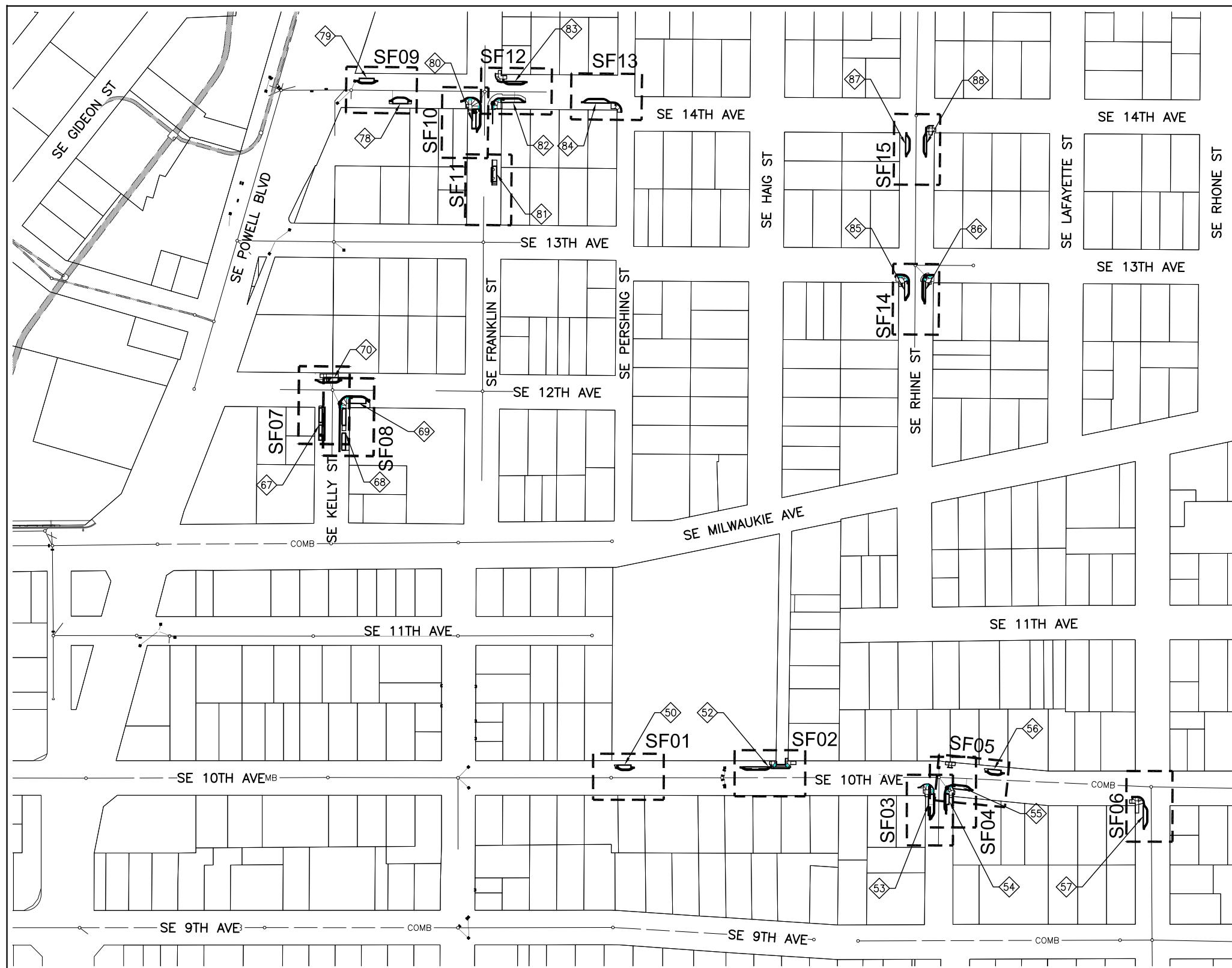


D:\CAD_PROJECTS\EOXXXX_SE_POWELL\DWG\EOXXXX_G05 02\23\2015 4:44:52 PM JAND



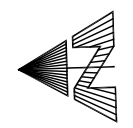
FACILITY ID	SHEET NUMBER	FACILITY TREATMENT AREA (SF)	DRAINAGE AREA (SF)	FACILITY PAY AREA (SF)	CURB EXTENSION (Y/N)	CHECK DAM MATERIAL	UTILITIES	TRENCH GRATE (Y/N)
50	SF01	144.9	3,765	161.0	Y	N/A	UTLTY	N
51	REMOVED							
52	SF02	141.2	4,548	165.0	Y	WOOD	N/A	N
53	SF03	290.1	3,832	315.3	Y	CONCRETE	UTLTY	N
54	SF04	112.9	3,132	135.9	Y	WOOD	N/A	N
55	SF04	138.4	6,425	157.7	Y	N/A	UTLTY	N
56	SF05	148.9	7,934	165.3	Y	N/A	N/A	N
57	SF06	162.5	4,530	181.3	Y	N/A	UTLTY	N
58	REMOVED							
59	REMOVED							
60	REMOVED							
61	REMOVED							
62	REMOVED							
63	REMOVED							
64	REMOVED							
65	REMOVED							
66	REMOVED							
67	SF07	258.8	7,013	317.2	N	N/A	N/A	Y
68	SF08	357.6	6,576	415.6	N	N/A	UTLTY	Y
69	SF08	277.8	3,790	289.4	Y	N/A	UTLTY	N
70	SF07	128.6	5,772	151.4	Y	N/A	UTLTY	N
71	REMOVED							
72	REMOVED							
73	REMOVED							
74	REMOVED							
75	REMOVED							
76	REMOVED							
77	REMOVED							
78	SF09	213.6	10,315	233.4	Y	N/A	UTLTY	N
79	SF09	173.0	7,088	192.5	Y	N/A	N/A	N
80	SF10	455.1	4,381	455.4	Y	N/A	UTLTY	N
81	SF11	147.1	1,307	168.6	N	N/A	N/A	Y
82	SF12	176.0	3,022	203.4	Y	N/A	UTLTY	N
83	SF12	101.2	4,047	119.2	Y	N/A	N/A	N
84	SF13	196.3	3,572	218.1	Y	N/A	UTLTY	N
85	SF14	133.5	7,404	151.8	Y	N/A	UTLTY	N
86	SF14	108.5	8,238	128.5	Y	N/A	UTLTY	N
87	SF15	142.5	5,270	159.7	Y	N/A	UTLTY	N
88	SF15	104.9	4,923	122.8	Y	N/A	UTLTY	N

PONDING DEPTH: ALL FACILITIES TO HAVE A 9" DEPTH. DEPTH TO BE FINALIZED AFTER AS-BUILDING.

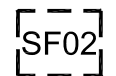
PLANTING PLAN: ALL FACILITIES ARE VEGETATED (PPV).

PRIMARY PURPOSE OF FACILITY: FLOW CONTROL, COMBINED SEWER OVERFLOW.

ROCK GALLERY: FACILITIES HAVE NO ROCK GALLERIES.



TGD-01, TGD-02 & TRIMET AREA
1" = 100'



STORMWATER FACILITY PLAN SHEET
REFERENCE



STORMWATER FACILITY ID

NO.	DATE	DESCRIPTION	APPD.
REVISION			

XREF(S) USED:	EOXXXX_XDSN_SF EOXXXX_XGMAP,EOXXXX_XDSN_Civil
ROTATION ANGLE:	91.81
CONSTRUCTED BY:	
PROJECT COMPLETED:	
MAP CORRECTED BY:	CHECKED BY:
DRAWING NAME: FINAL MAP DATA	
DRAWING NAME: EOXXXX_G05.DWG	

DESIGNED BY	DATE APPD.	APPROVAL:	
DRAWN BY	PROGRAM MGR.		
CHECKED BY	CONST. MGR.	BES CHIEF ENGINEER	REG. PROF. ENGR. NO. 16301PE
DESIGN MGR.			

CITY OF PORTLAND
ENVIRONMENTAL SERVICES

NICK FISH
WILLIAM F. RYAN, P.E.

COMMISSIONER
CHIEF ENGINEER

REGISTERED PROFESSIONAL ENGINEER
58980PE
FINAL
SEP. 13, 2016
BRANDON D. WILSON
Expires 6/30/2016



SE POWELL RECONSTRUCTION AND GREEN STREETS (TGD-01, TGD-02, TGA-06)

STORMWATER FACILITY KEY MAP
STORMWATER FACILITIES 50-88

1/4 SECTION VARIES
JOB NO. E08659
SHEET NO. G05
5 OF 73

5_SAMPLE_PLAN_STORM_FACILITY_KEY_MAP.PDF