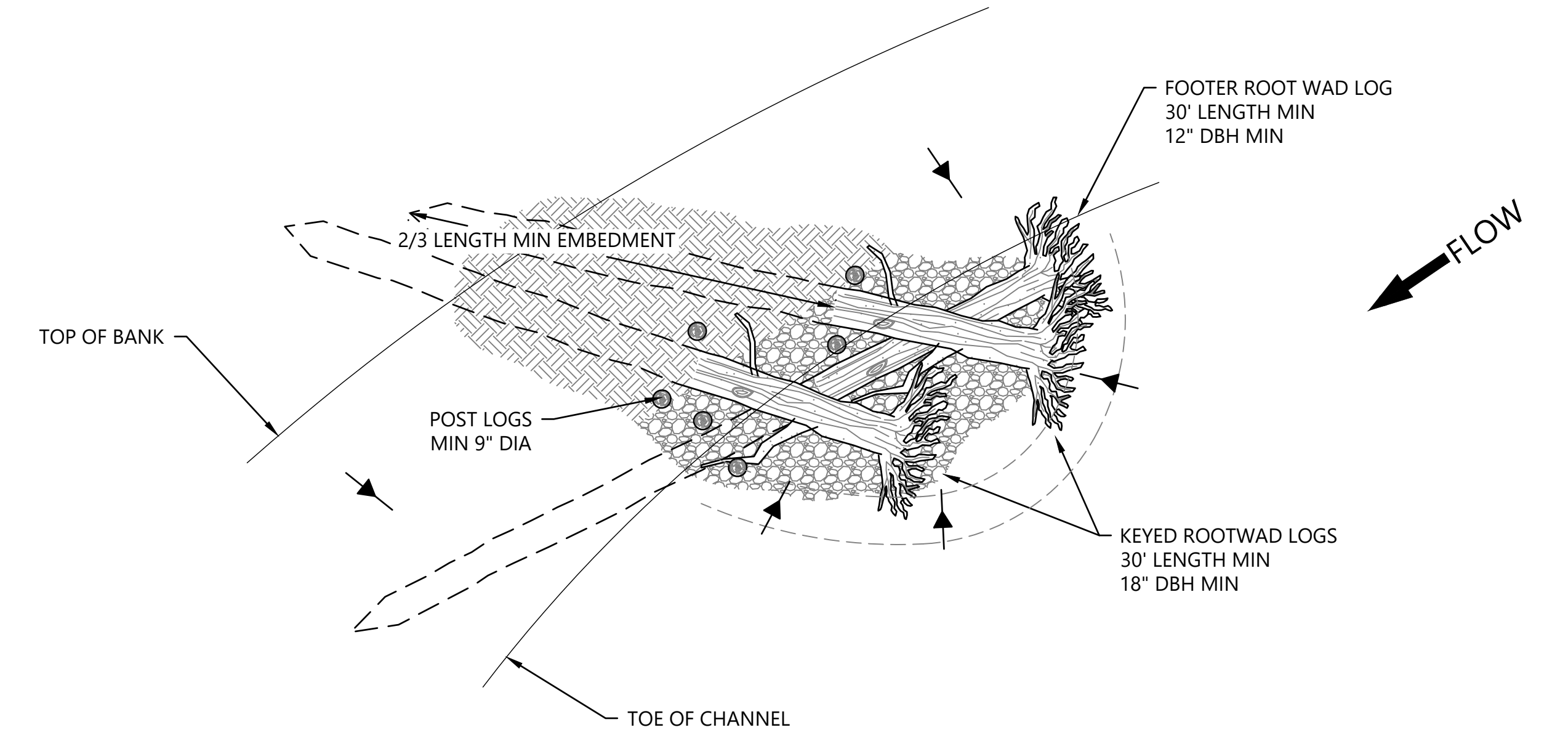
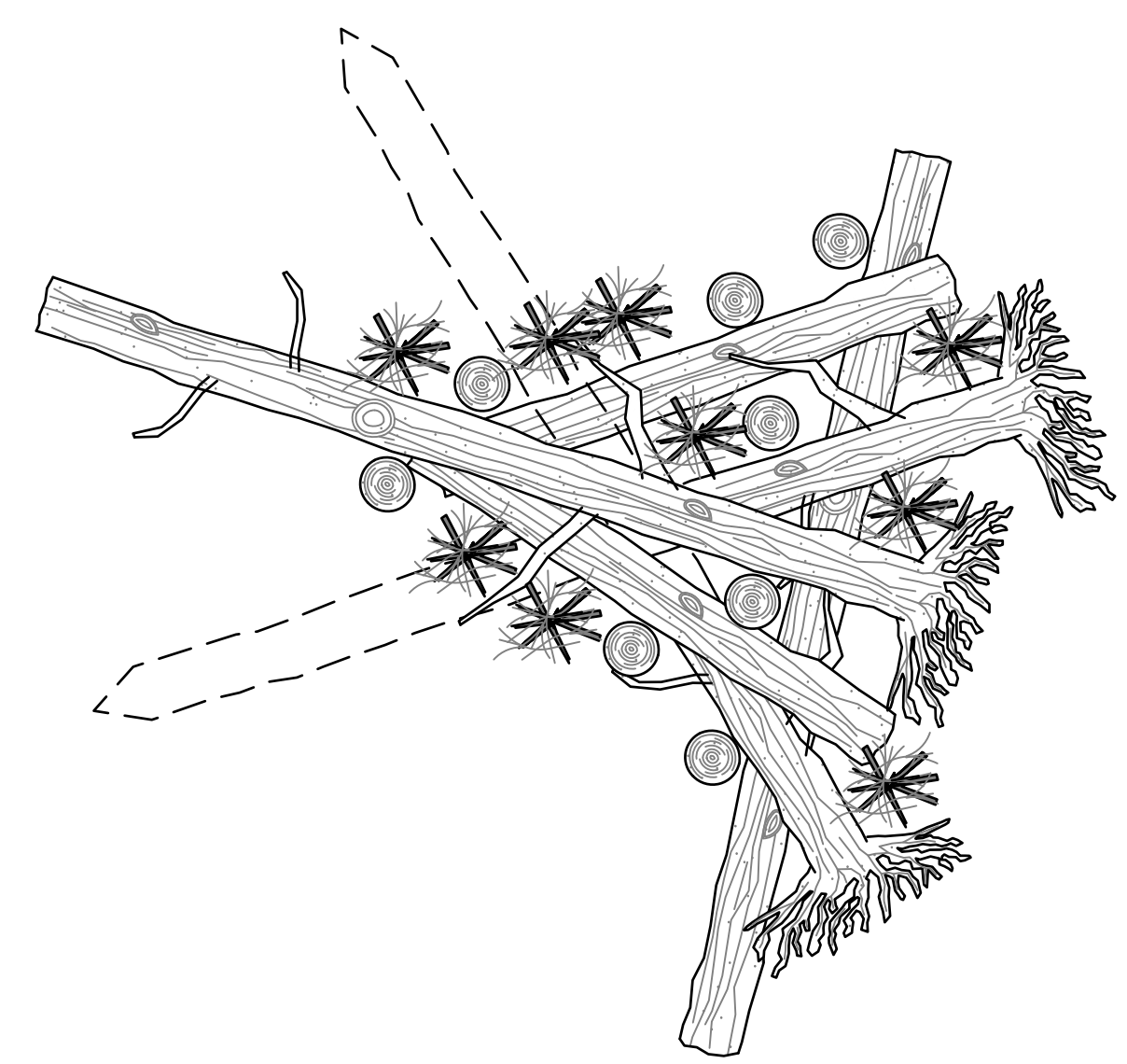


CROSS SECTION

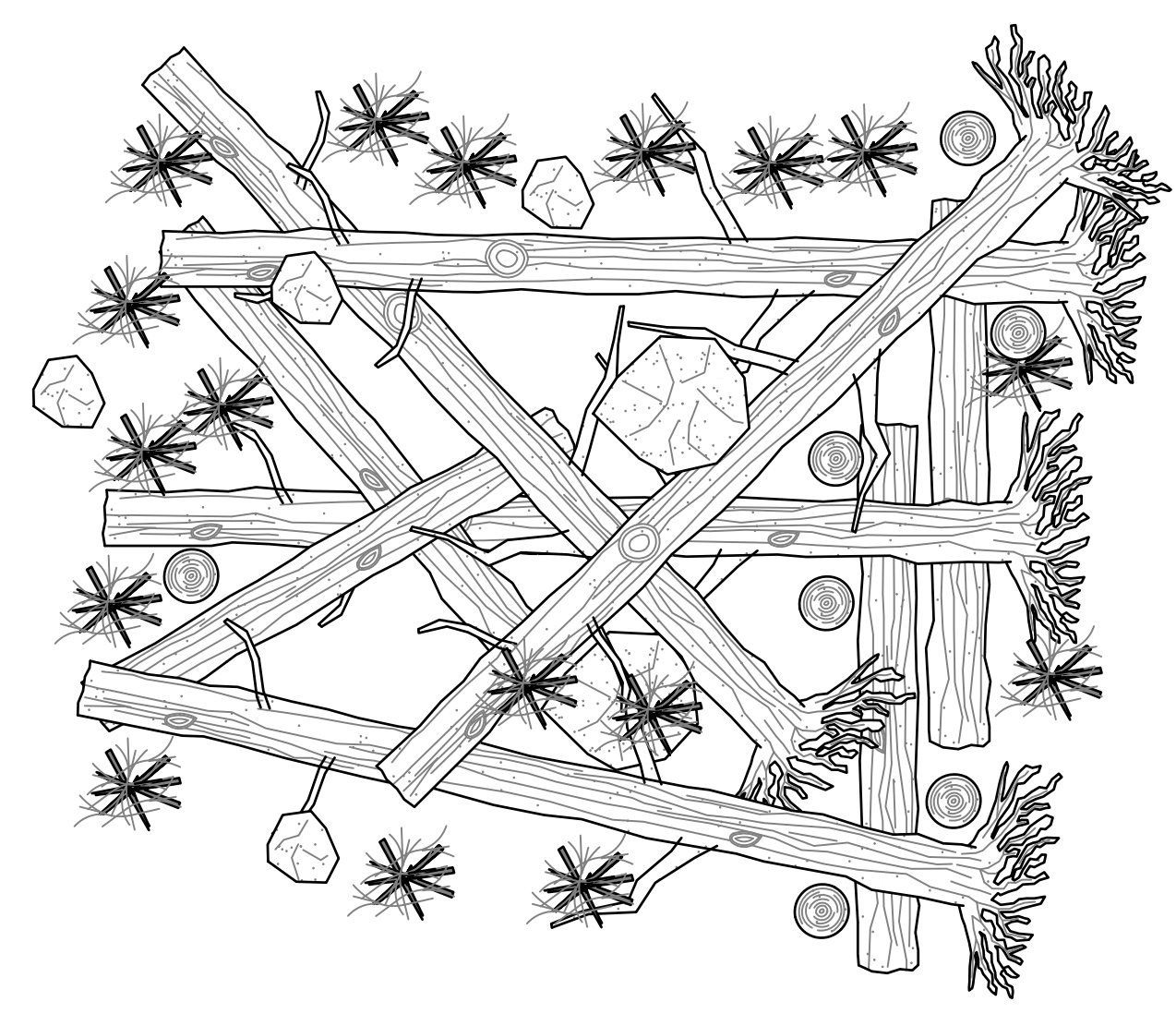


PLAN

1 TYPICAL LWD - TYPE 1
BANK-ATTACHED LOG JAM AND POOL
1" = 5'



2 TYPICAL LWD - TYPE 2
FLOODPLAIN LOG JAM
1" = 5'



3 TYPICAL LWD - TYPE 3
CHANNEL-SPANNING STRAINER LOG JAM
1" = 5'

C:\ALEYSA_ORRY\E10993.WEST.LENTS\E10993_CD-SHEETS.DWG 11/7/2022 PERDE-ZUNDEL, DAN

XREF(S) USED: _____		DESIGNED BY _____	DATE APPROVED _____
ROTATION ANGLE: #####		DRAWN BY _____	ENGR. SUPV. _____
CONSTRUCTED BY _____		CHECKED BY _____	ENGR. DIV. MGR. _____
PROJECT COMPLETED _____		MAP CORRECTED BY _____	CHECKED BY _____
DRAWING NAME: FINAL MAP DATA		CONST. DIV. MGR. _____	
APPD. _____		EAM _____	
NO.	DATE	DESCRIPTION	APPD.
REVISION			
DRAWING NAME: E10993_CD-SHEETS.dwg			

CITY OF PORTLAND
ENVIRONMENTAL SERVICES



DRAFT
60%

**WEST LENTS
FLOODPLAIN RESTORATION**

RESTORATION DETAILS
LARGE WOOD DESIGN

1/4 SECTION
3839
JOB NO.
E10993
SHEET NO.
CD01
19 OF 23