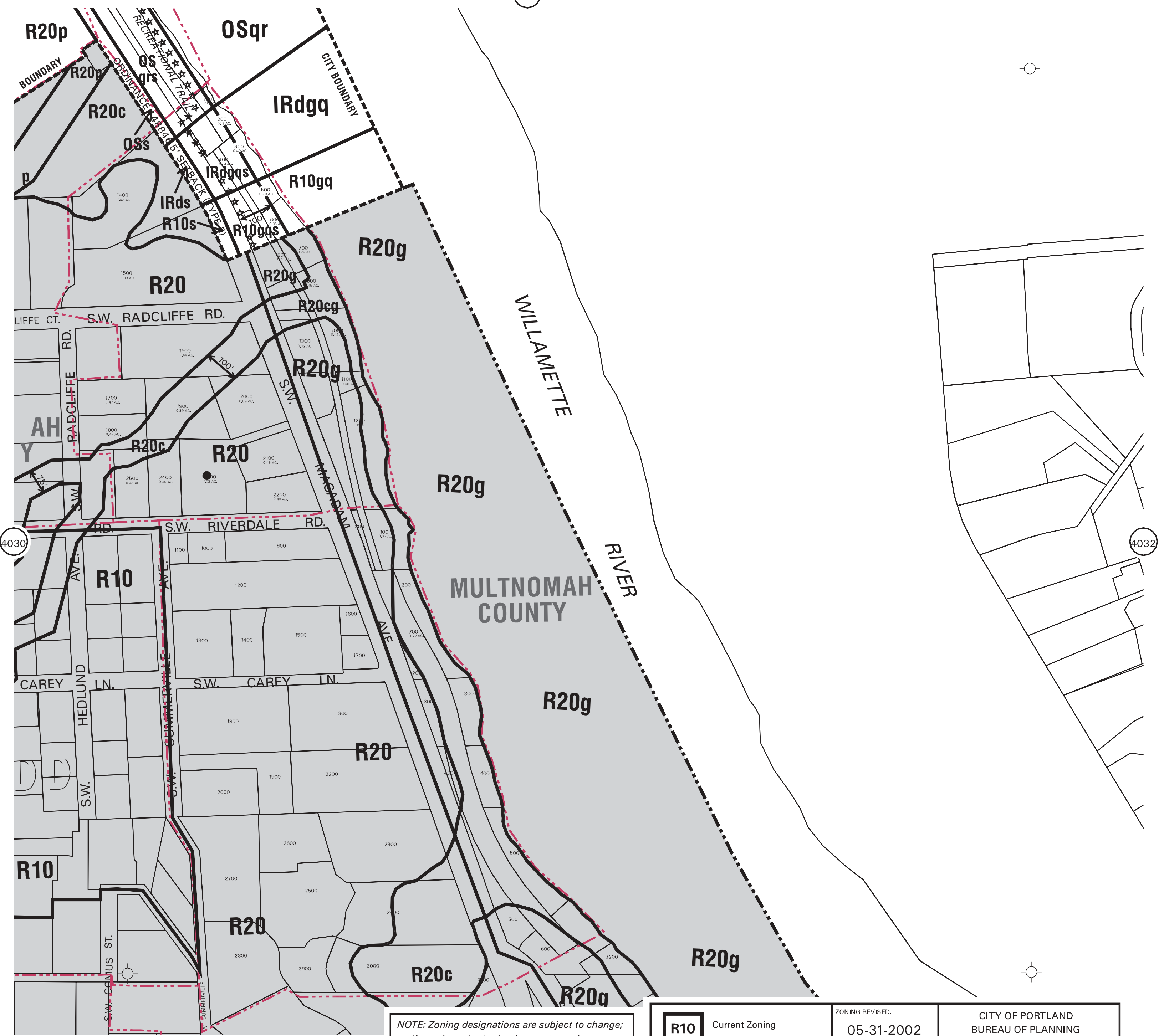





3931



4030




4032

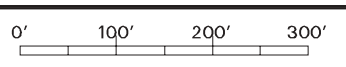
4131

 Plan District Boundary
 Historic or Conservation District or N.R.M.P. Boundary
 Zoning Line

NOTE: Zoning designations are subject to change; verify zoning prior to development or sales.

 HISTORIC LANDMARK
 Unincorporated Multnomah County

 Current Zoning
 Maximum Potential Zoning as per Comprehensive Plan
 State ID Map Boundary

ZONING REVISED: 05-31-2002	CITY OF PORTLAND BUREAU OF PLANNING
BASEMAP ACQUIRED: 04 - 2002	 SCALE IN FEET
LEGAL DESCRIPTION: SW 1/4 SEC. 26 - 1S - 1E	4031