






NOTE: Zoning designations are subject to change; verify zoning prior to development or sales.

 Plan District Boundary  
 Historic or Conservation District or N.R.M.P. Boundary  
 Zoning Line

<b>R10</b> Current Zoning   Maximum Potential Zoning as per Comprehensive Plan   State ID Map Boundary	ZONING REVISED: 12-31-2013	CITY OF PORTLAND, BUREAU OF PLANNING & SUSTAINABILITY
	BASEMAP ACQUIRED: 07 - 2010	 SCALE IN FEET
	LEGAL DESCRIPTION: NE 1/4 SEC. 26 - 2N - 1W	<b>1520</b>