

1624

1525

1626

1725

MUF-19 SEC

400
15.41 AC.

**MUF-19
SEC FF NI**

MUF-19 SEC FF

MUF-19 SEC

COLUMBIA RIVER

FROM TOP OF BANK

500

CITY BOUNDARY

40' FROM TOP OF BANK

IHhx




MUF-19CS SEC FW

IHchx

IHh

IHhx

*NOTE: Zoning designations are subject to change;
verify zoning prior to development or sales.*

 Plan District Boundary
 Historic or Conservation District or N.R.M.P. Boundary
 Zoning Line

 R10 Current Zoning  Maximum Potential Zoning as per Comprehensive Plan  State ID Map Boundary	ZONING REVISED: 10-11-2012	CITY OF PORTLAND, BUREAU OF PLANNING & SUSTAINABILITY
	BASEMAP ACQUIRED: 07 - 2010	 SCALE IN FEET
	LEGAL DESCRIPTION: SW 1/4 SEC. 29 - 2N - 1E	1625