

IG2hx

OSchx

OShsx

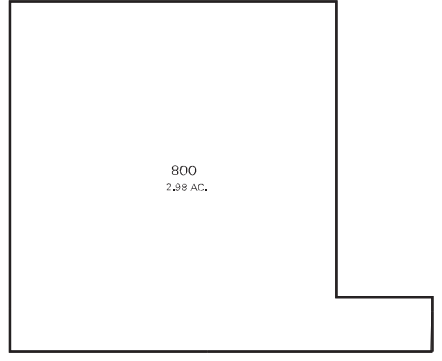
IG2hx

300  
844,70 AC.

500  
627 AC.

600  
676 AC.

700  
633 AC.



800  
728 AC.




2035

2037

IG2hx


IG2hx

NOTE: This entire 1/4 section lies within the PORTLAND INTERNATIONAL AIRPORT PLAN DISTRICT

-  Plan District Boundary
-  Historic or Conservation District or N.R.M.P. Boundary
-  Zoning Line

NOTE: Zoning designations are subject to change; verify zoning prior to development or sales.

2136

<p><b>R10</b> Current Zoning</p> <ul style="list-style-type: none"> <li> Maximum Potential Zoning as per Comprehensive Plan</li> <li> (R10)</li> <li> State ID Map Boundary</li> </ul>	<p>ZONING REVISED: 05-13-2011</p>	<p>CITY OF PORTLAND, BUREAU OF PLANNING &amp; SUSTAINABILITY</p>	
	<p>BASEMAP ACQUIRED: 07 - 2010</p>	<p>0' 100' 200' 300' SCALE IN FEET</p>	<p></p>
	<p>LEGAL DESCRIPTION: SE 1/4 SEC. 06 - 1N - 2E</p>	<p><b>2036</b></p>	