




2238



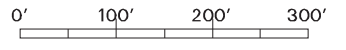
2139

2240

2339

 Plan District Boundary
 Historic or Conservation District or N.R.M.P. Boundary
 Zoning Line

NOTE: Zoning designations are subject to change; verify zoning prior to development or sales.

R10 Current Zoning  Maximum Potential Zoning as per Comprehensive Plan  State ID Map Boundary	ZONING REVISED: 05-13-2011	CITY OF PORTLAND, BUREAU OF PLANNING & SUSTAINABILITY
	BASEMAP ACQUIRED: 07 - 2010	 SCALE IN FEET
	LEGAL DESCRIPTION: SW 1/4 SEC. 09 - 1N - 2E	2239