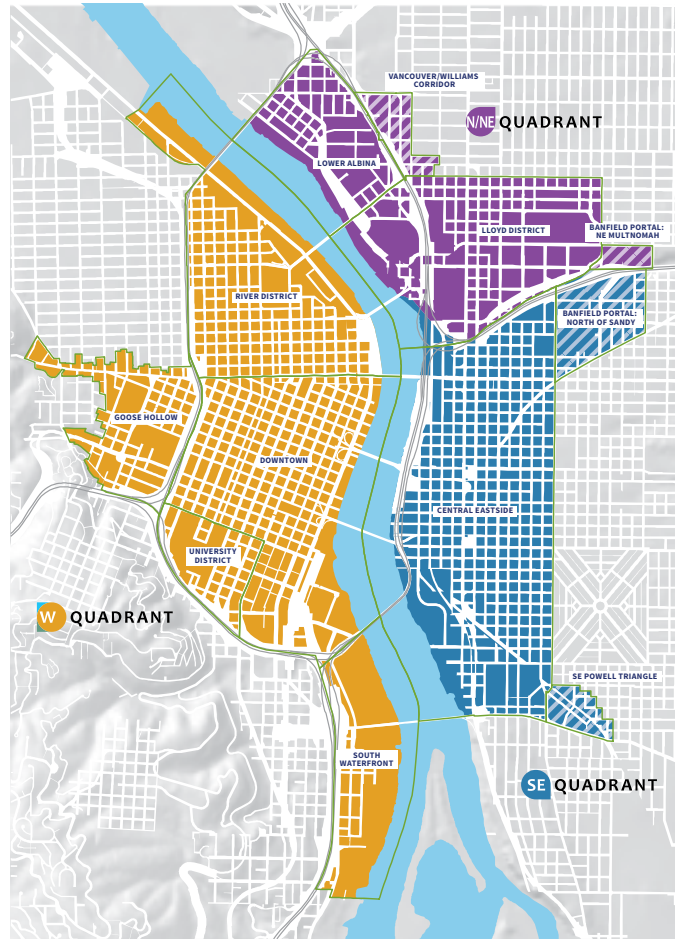


Central City 2035: West Quadrant Plan

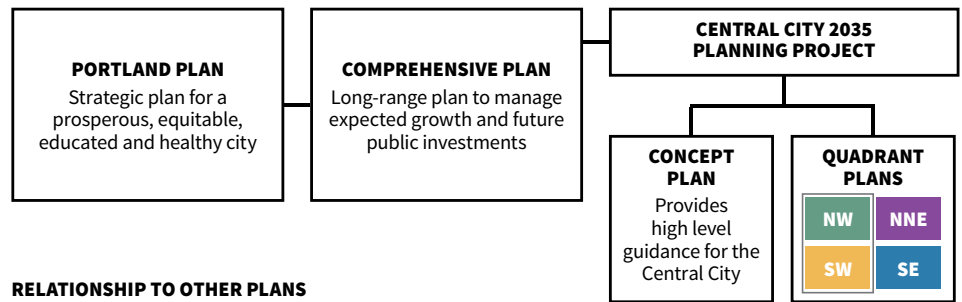


The western area of Portland's Central City is remarkable for its forested hills, Downtown, Pearl District, Waterfront Park, PSU and much more. It has a concentration of jobs, housing and people working, living and traveling in and through it every day. Through the West Quadrant Plan, we can preserve what we enjoy, enhance what needs improvement and create new places for all Portlanders to experience the heart of the city and hub of the region.

The West Quadrant Plan will examine a range of land use, urban design, transportation, environmental and economic development issues in the western areas of the Central City. This includes the River District (including the Pearl District and Old Town/Chinatown), Downtown, Goose Hollow, University District and South Waterfront areas. An element of the broader Central City 2035 (CC2035) project to update the 1988 Central City Plan, this project will result in recommendations for policies to guide future public and private investment and development in the western quadrant of the Central City.

CC2035 also includes work on two major plans affecting the Central City: the River Plan / Central Reach and the Central City Transportation Management Plan. Work on the West Quadrant Plan will align closely with these efforts.

The West Quadrant Plan follows the adoption of the CC2035 Concept Plan and N/NE Quadrant Plan, which were both adopted by resolution in October 2012. The West Quadrant Plan, now being undertaken, will be followed by the SE Quadrant Plan, which will focus on the Central Eastside. All quadrant plans will feed into and inform the final Central City 2035 Plan, which will revise the Comprehensive Plan, zoning maps and other implementation measures.

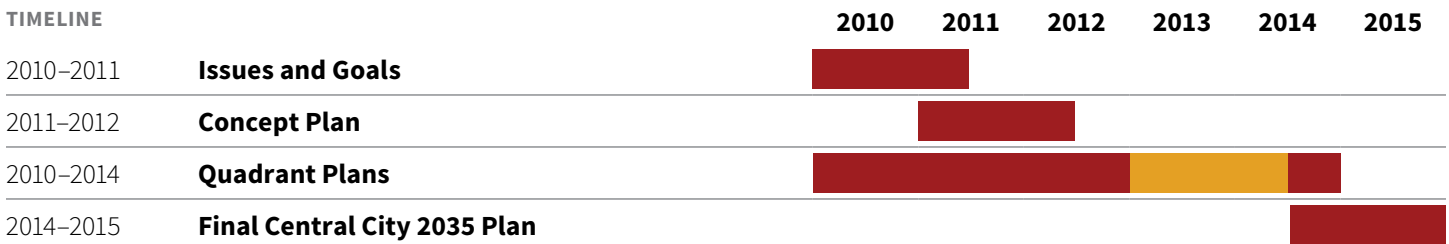


Bureau of Planning and Sustainability
Innovation. Collaboration. Practical Solutions.



CENTRAL CITY 2035 PLANNING PROJECT

The West Quadrant Plan is part of the third phase of the Central City 2035 Planning Project.



The West Quadrant Plan will have five different stages leading to the development of the final plan. During each stage there will be opportunities for public involvement.

	STAGE	PUBLIC INVOLVEMENT
Winter 2013	1 Kick-Off	West Quadrant Reader
Spring 2013	2 Issues and Ideas	Online Community Survey and Public Charrette
Summer 2013	3 Debrief	Website and Community Events
Fall 2013	4 Concept Development	Public Open House and Community Survey
Winter–Spring 2014	5 Draft Plan	Public Open House



FOR MORE INFORMATION

Visit the project website for more information and to view upcoming events. Subscribe to our email list or RSS feed.

PROJECT WEBSITE www.portlandoregon.gov/bps/cc2035

EMAIL westquadrant@portlandoregon.gov

PHONE 503-823-9714

The Bureau of Planning and Sustainability is committed to providing equal access to information and hearings. If you need special accommodation, please call 503-823-7700, the City's TTY at 503-823-6868, or the Oregon Relay Service at 1-800-735-2900.



Bureau of Planning and Sustainability
Innovation. Collaboration. Practical Solutions.



1900 SW 4th Ave, Suite 7100 | Portland, OR 97201
www.portlandoregon.gov/bps
503-823-7700

[FACEBOOK.COM / PORTLANDBPS](https://www.facebook.com/PORTLANDBPS) [TWITTER.COM / PORTLANDBPS](https://twitter.com/PORTLANDBPS)