





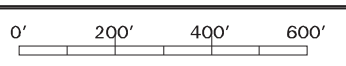





NOTE: Zoning designations are subject to change; verify zoning prior to development or sales.

 Plan District Boundary  
 Historic or Conservation District or N.R.M.P. Boundary  
 Zoning Line

 Current Zoning  
 Maximum Potential Zoning as per Comprehensive Plan  
 State ID Map Boundary

|                    |              |   |
|--------------------|--------------|---|
| ZONING REVISED:    | 05-13-2011   | CITY OF PORTLAND, BUREAU<br>OF PLANNING & SUSTAINABILITY<br><br>SCALE IN FEET<br> |
| BASEMAP ACQUIRED:  | 06 - 2010    |   |
| LEGAL DESCRIPTION: | 23 - 2N - 1W | <b>1319-1320</b><br><b>1419-1420</b>  |