





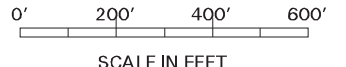



NOTE: Zoning designations are subject to change; verify zoning prior to development or sales.

 Plan District Boundary  
 Historic or Conservation District or N.R.M.P. Boundary  
 Zoning Line

 Current Zoning  
 Maximum Potential Zoning as per Comprehensive Plan  
 State ID Map Boundary

ZONING REVISED:  
 05-13-2011  
 BASEMAP ACQUIRED:  
 06 - 2010  
 LEGAL DESCRIPTION:  
 19 - 2N - 1E

CITY OF PORTLAND, BUREAU  
 OF PLANNING & SUSTAINABILITY  
  
 SCALE IN FEET  
  
**1323-1324**  
**1423-1424**