





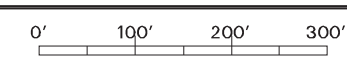

 Plan District Boundary  
 Historic or Conservation District or N.R.M.P. Boundary  
 Zoning Line

NOTE: Zoning designations are subject to change; verify zoning prior to development or sales.

 HISTORIC LANDMARK  
 Unincorporated Multnomah County

**R10** Current Zoning  
 Maximum Potential Zoning as per Comprehensive Plan  
 State ID Map Boundary

ZONING REVISED:	10-21-2009	CITY OF PORTLAND BUREAU OF PLANNING
BASEMAP ACQUIRED:	07 - 2007	
LEGAL DESCRIPTION:	NW 1/4 SEC. 32 - 1N - 1E	 SCALE IN FEET
<b>2925</b>		

3025