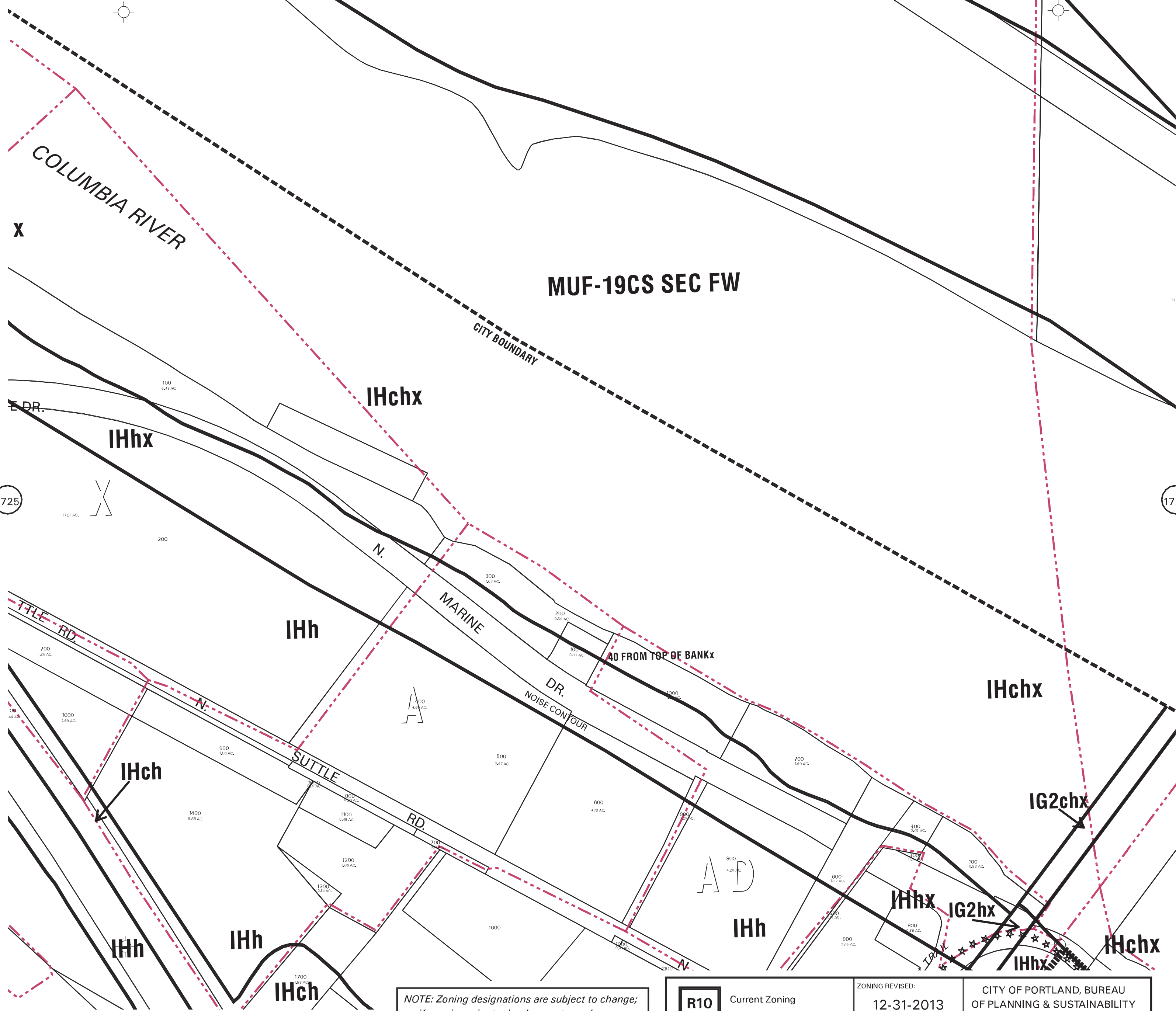


1626

# MUF-19 SEC FF




# MUF-19CS SEC FW



1725

1727

1826

 Plan District Boundary  
 Historic or Conservation District or N.R.M.P. Boundary  
 Zoning Line

*NOTE: Zoning designations are subject to change; verify zoning prior to development or sales.*

<b>R10</b> Current Zoning   Maximum Potential Zoning as per Comprehensive Plan   State ID Map Boundary	ZONING REVISED: 12-31-2013	CITY OF PORTLAND, BUREAU OF PLANNING & SUSTAINABILITY
	BASEMAP ACQUIRED: 07 - 2010	 SCALE IN FEET
	LEGAL DESCRIPTION: NE 1/4 SEC. 32 - 2N - 1E	<b>1726</b>