




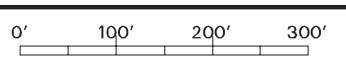


NOTE: Where indicated, width of environmental protection zone, p, is measured from center of drainage, with 1/2 distance on each side

NOTE: Zoning designations are subject to change; verify zoning prior to development or sales.

-  Plan District Boundary
-  Historic or Conservation District or N.R.M.P. Boundary
-  Zoning Line

<b>R10</b> Current Zoning  Maximum Potential Zoning as per Comprehensive Plan  State ID Map Boundary	ZONING REVISED: 09-05-2006	CITY OF PORTLAND BUREAU OF PLANNING
	BASEMAP ACQUIRED: 10 - 2005	 SCALE IN FEET
	LEGAL DESCRIPTION: NE 1/4 SEC. 05 - 1S - 1E	<b>3126</b>