




1825

1726

1827

1926

NOTE: Zoning designations are subject to change; verify zoning prior to development or sales.

-  Plan District Boundary
-  Historic or Conservation District or N.R.M.P. Boundary
-  Zoning Line

R10 Current Zoning  Maximum Potential Zoning as per Comprehensive Plan  State ID Map Boundary	ZONING REVISED: 12-31-2013	CITY OF PORTLAND, BUREAU OF PLANNING & SUSTAINABILITY	
	BASEMAP ACQUIRED: 07 - 2010	 	
	LEGAL DESCRIPTION: SE 1/4 SEC. 32 - 2N - 1E	1826	