





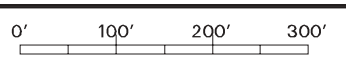


NOTE: This entire 1/4 section lies within the NORTHWEST HILLS PLAN DISTRICT

 Plan District Boundary
 Historic or Conservation District or N.R.M.P. Boundary
 Zoning Line

NOTE: Zoning designations are subject to change; verify zoning prior to development or sales.

 Current Zoning  Maximum Potential Zoning as per Comprehensive Plan  State ID Map Boundary	ZONING REVISED: 05-26-2006	CITY OF PORTLAND BUREAU OF PLANNING
	BASEMAP ACQUIRED: 10 - 2005	 SCALE IN FEET
	LEGAL DESCRIPTION: SE 1/4 SEC. 04 - 1N - 1W	2016