



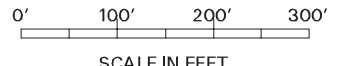
 Plan District Boundary
 Historic or Conservation District or N.R.M.P. Boundary
 Zoning Line

NOTE: Zoning designations are subject to change; verify zoning prior to development or sales.

| | | |
|--|---|--|
| R10 Current Zoning  Maximum Potential Zoning as per Comprehensive Plan  State ID Map Boundary | ZONING REVISED: 09-11-2003 | CITY OF PORTLAND BUREAU OF PLANNING |
| | BASEMAP ACQUIRED: 07 - 2003 |  SCALE IN FEET |
| | LEGAL DESCRIPTION: SW 1/4 SEC. 05 - 1N - 1E | 2025 |

1925

2024

2026

2125