




2523



2525

2424

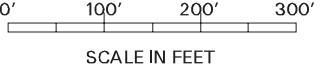

2624

NOTE: Zoning designations are subject to change; verify zoning prior to development or sales.

 Plan District Boundary
 Historic or Conservation District or N.R.M.P. Boundary
 Zoning Line

R10 Current Zoning
 Maximum Potential Zoning as per Comprehensive Plan
 State ID Map Boundary

ZONING REVISED:
 07-01-2002
 BASEMAP ACQUIRED:
 04 - 2002
 LEGAL DESCRIPTION:
 NE 1/4 SEC.
 19 - 1N - 1E

CITY OF PORTLAND
 BUREAU OF PLANNING

 SCALE IN FEET

2524