




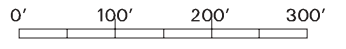

 Plan District Boundary
 Historic or Conservation District or N.R.M.P. Boundary
 Zoning Line

NOTE: Zoning designations are subject to change; verify zoning prior to development or sales.

 Current Zoning  Maximum Potential Zoning as per Comprehensive Plan  State ID Map Boundary	ZONING REVISED: 05-31-2002	CITY OF PORTLAND BUREAU OF PLANNING	
	BASEMAP ACQUIRED: 04 - 2002	 SCALE IN FEET	
	LEGAL DESCRIPTION: NE 1/4 SEC. 15 - 1S - 1E	 3530	

3630

3531

3430

3529