





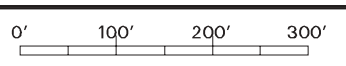



NOTE: Zoning designations are subject to change; verify zoning prior to development or sales.

 Plan District Boundary  
 Historic or Conservation District or N.R.M.P. Boundary  
 Zoning Line

 Current Zoning  
 Maximum Potential Zoning as per Comprehensive Plan  
 State ID Map Boundary

ZONING REVISED:	11-22-2002	CITY OF PORTLAND BUREAU OF PLANNING  SCALE IN FEET 
BASEMAP ACQUIRED:	07 - 2002	
LEGAL DESCRIPTION:	SE 1/4 SEC. 17 - 1S - 1E	<h1>3626</h1>