





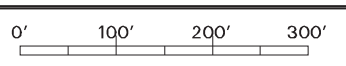


NOTE: Where indicated, width of environmental protection zone, p, is measured from center of drainage, with 1/2 distance on each side

NOTE: Zoning designations are subject to change; verify zoning prior to development or sales.

-  Plan District Boundary
-  Historic or Conservation District or N.R.M.P. Boundary
-  Zoning Line

-  Current Zoning
-  Maximum Potential Zoning as per Comprehensive Plan
-  State ID Map Boundary

ZONING REVISED:	07-12-2012	CITY OF PORTLAND, BUREAU OF PLANNING & SUSTAINABILITY
BASEMAP ACQUIRED:	07 - 2010	
LEGAL DESCRIPTION:	NE 1/4 SEC. 29 - 1S - 1E	 SCALE IN FEET
3926		