







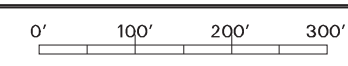



NOTE: Zoning designations are subject to change; verify zoning prior to development or sales.

 Plan District Boundary
 Historic or Conservation District or N.R.M.P. Boundary
 Zoning Line

 HISTORIC LANDMARK
 Unincorporated Multnomah County

 Current Zoning
 Maximum Potential Zoning as per Comprehensive Plan
 State ID Map Boundary

ZONING REVISED: 09-24-2014	CITY OF PORTLAND, BUREAU OF PLANNING & SUSTAINABILITY	
BASEMAP ACQUIRED: 07 - 2010	 SCALE IN FEET	
LEGAL DESCRIPTION: SE 1/4 SEC. 34 - 1S - 1E	 4230	

4330