

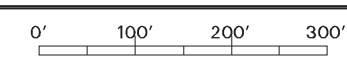
 Plan District Boundary
 Historic or Conservation District or N.R.M.P. Boundary
 Zoning Line

NOTE: Zoning designations are subject to change; verify zoning prior to development or sales.

● HISTORIC LANDMARK

R10 Current Zoning
 ●●●●● Maximum Potential Zoning as per Comprehensive Plan
 - - - - - State ID Map Boundary

ZONING REVISED: 08-22-2008	CITY OF PORTLAND BUREAU OF PLANNING
BASEMAP ACQUIRED: 07 - 2007	
LEGAL DESCRIPTION: NW 1/4 SEC. 22 - 1N - 1E	 SCALE IN FEET
2529	