



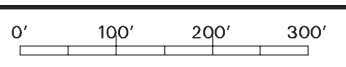

 Plan District Boundary
 Historic or Conservation District or N.R.M.P. Boundary
 Zoning Line

NOTE: Zoning designations are subject to change; verify zoning prior to development or sales.

- R10** Current Zoning
-  Maximum Potential Zoning as per Comprehensive Plan
-  State ID Map Boundary

ZONING REVISED: 12-21-2001	 SCALE IN FEET	
BASEMAP ACQUIRED: 11 - 2001		
LEGAL DESCRIPTION: SE 1/4 SEC. 20 - 1N - 1E		2626

2726