




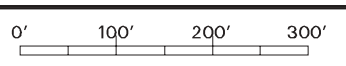


NOTE: Zoning designations are subject to change; verify zoning prior to development or sales.

 Plan District Boundary
 Historic or Conservation District or N.R.M.P. Boundary
 Zoning Line

R10 Current Zoning
 Maximum Potential Zoning as per Comprehensive Plan
 State ID Map Boundary

ZONING REVISED: 07-01-2002	CITY OF PORTLAND BUREAU OF PLANNING
BASEMAP ACQUIRED: 04 - 2002	 SCALE IN FEET
LEGAL DESCRIPTION: NE 1/4 SEC. 30 - 1N - 1E	2724

2824