




2724

2823



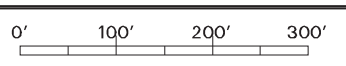
2825

2924

 Plan District Boundary
 Historic or Conservation District or N.R.M.P. Boundary
 Zoning Line

NOTE: Zoning designations are subject to change; verify zoning prior to development or sales.

● HISTORIC LANDMARK

R10 Current Zoning  Maximum Potential Zoning as per Comprehensive Plan  State ID Map Boundary	ZONING REVISED: 10-21-2009	CITY OF PORTLAND BUREAU OF PLANNING
	BASEMAP ACQUIRED: 07 - 2007	 SCALE IN FEET
	LEGAL DESCRIPTION: SE 1/4 SEC. 30 - 1N - 1E	2824