



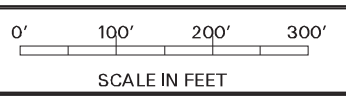

 Plan District Boundary  
 Historic or Conservation District or N.R.M.P. Boundary  
 Zoning Line

NOTE: Zoning designations are subject to change; verify zoning prior to development or sales.

● HISTORIC LANDMARK

3133

**R10** Current Zoning  
 (R10) Maximum Potential Zoning as per Comprehensive Plan  
 State ID Map Boundary

ZONING REVISED:	01-16-2009	CITY OF PORTLAND BUREAU OF PLANNING
BASEMAP ACQUIRED:	07 - 2007	
LEGAL DESCRIPTION:	SW 1/4 SEC. 36 - 1N - 1E	 SCALE IN FEET 
<b>3033</b>		