






NOTE: Zoning designations are subject to change; verify zoning prior to development or sales.

 Plan District Boundary
 Historic or Conservation District or N.R.M.P. Boundary
 Zoning Line

R10 Current Zoning

-  Maximum Potential Zoning as per Comprehensive Plan
-  State ID Map Boundary

ZONING REVISED: 05-13-2011
 BASEMAP ACQUIRED: 07 - 2010
 LEGAL DESCRIPTION: NW 1/4 SEC. 20 - 1N - 3E

CITY OF PORTLAND, BUREAU OF PLANNING & SUSTAINABILITY

0' 100' 200' 300'
SCALE IN FEET

2549