




2549



2648

2650



2749

NOTE: Zoning designations are subject to change; verify zoning prior to development or sales.

 Plan District Boundary
 Historic or Conservation District or N.R.M.P. Boundary
 Zoning Line

R10 Current Zoning
 Maximum Potential Zoning as per Comprehensive Plan
 State ID Map Boundary

ZONING REVISED:
 05-13-2011
 BASEMAP ACQUIRED:
 07 - 2010
 LEGAL DESCRIPTION:
 SW 1/4 SEC.
 20 - 1N - 3E

CITY OF PORTLAND, BUREAU
 OF PLANNING & SUSTAINABILITY

 SCALE IN FEET

2649