

2743




2842



2844


2943

NOTE: Zoning designations are subject to change; verify zoning prior to development or sales.

The Glendoveer Plan District applies only to city land zone R7 within the Plan District Boundary with the exception of land zoned R7\*

 Plan District Boundary  
 Historic or Conservation District or N.R.M.P. Boundary  
 Zoning Line

**R10** Current Zoning  
 Maximum Potential Zoning as per Comprehensive Plan  
 State ID Map Boundary

ZONING REVISED:	05-13-2011	CITY OF PORTLAND, BUREAU OF PLANNING & SUSTAINABILITY
BASEMAP ACQUIRED:	07 - 2010	
LEGAL DESCRIPTION:	SW 1/4 SEC. 26 - 1N - 2E	 SCALE IN FEET
<b>2843</b>		